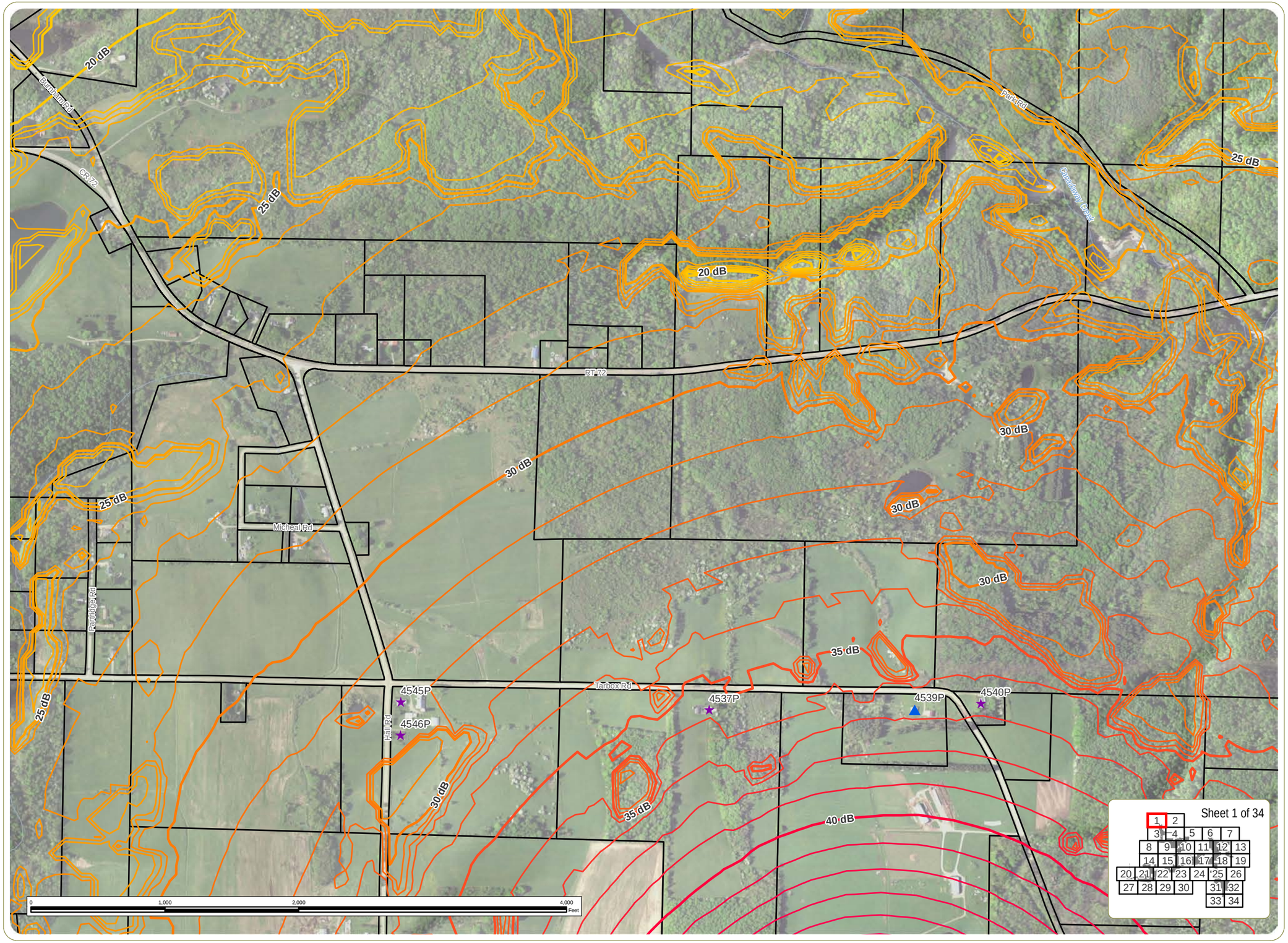

Cassadaga Wind Project

Towns of Arkwright, Charlotte, Cherry Creek, and Stockton - Chautauqua County, New York

Article 10 Application Supplemental

Figure S19-2: Sound Propagation Modeling Results

October 2016

Receptors

- Non-Residential
- Seasonal Residence
- Permanent Residence
- Wind Turbine
- Transformer

Sound Level Contours (Every 5 dB Labeled on Map)

- 20 dB
- 30 dB
- 40 dB
- 50 dB
- 60 dB
- 68 dB

Parcel Boundary

Notes:
1. Basemap: USDA Imagery: USDA FSA NAIP "2015 New York 0.5m" Map Service Layer; Hillshade derived from 10-meter resolution USGS DEM data; ESRI Street Map North America, 2008.
2. If Facility construction requires use of a temporary concrete batch plant, it will be located at the Laydown Yard/Staging Area.
3. This is a color graphic. Reproduction in grayscale may misrepresent the data.

everpower™

N W E S

edr

www.edrdpc.com

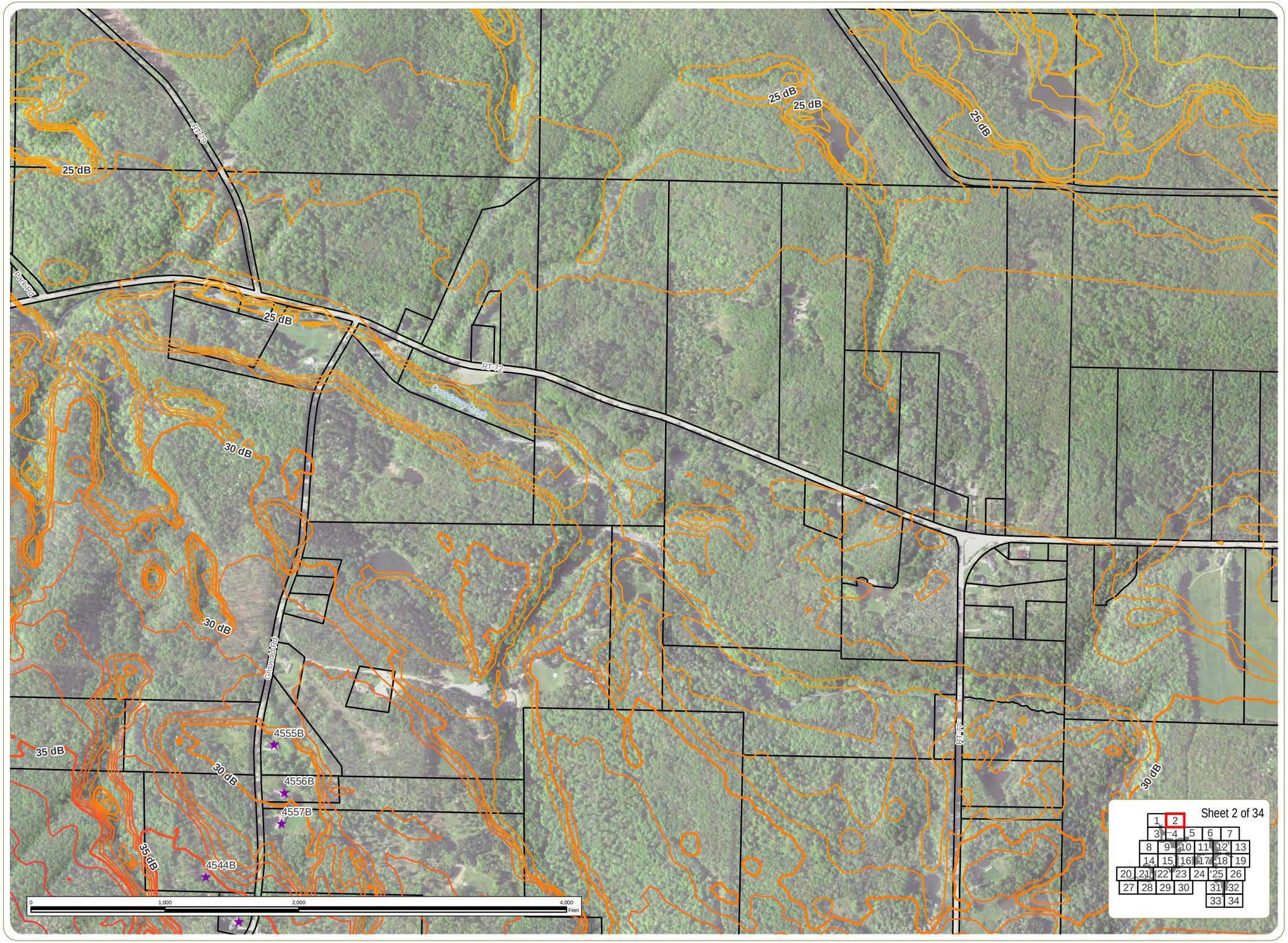

Cassadaga Wind Project

Towns of Arkwright, Charlotte, Cherry Creek, and Stockton - Chautauqua County, New York

Article 10 Application Supplemental

Figure S19-2: Sound Propagation Modeling Results

October 2016

Receptors

- Non-Residential
- Seasonal Residence
- Permanent Residence
- Wind Turbine
- Transformer

Sound Level Contours (Every 5 dB Labeled on Map)

- 20 dB
- 30 dB
- 40 dB
- 50 dB
- 60 dB
- 68 dB

Parcel Boundary

Notes:
1. Basemap: USDA Imagery: USDA FSA NAIP "2015 New York 0.5m" Map Service Layer; Hillshade derived from 10-meter resolution USGS DEM data; ESRI Street Map North America, 2008.
2. If Facility construction requires use of a temporary concrete batch plant, it will be located at the Laydown Yard/Staging Area.
3. This is a color graphic. Reproduction in grayscale may misrepresent the data.

everpower™

N W E S

www.edrdpc.com

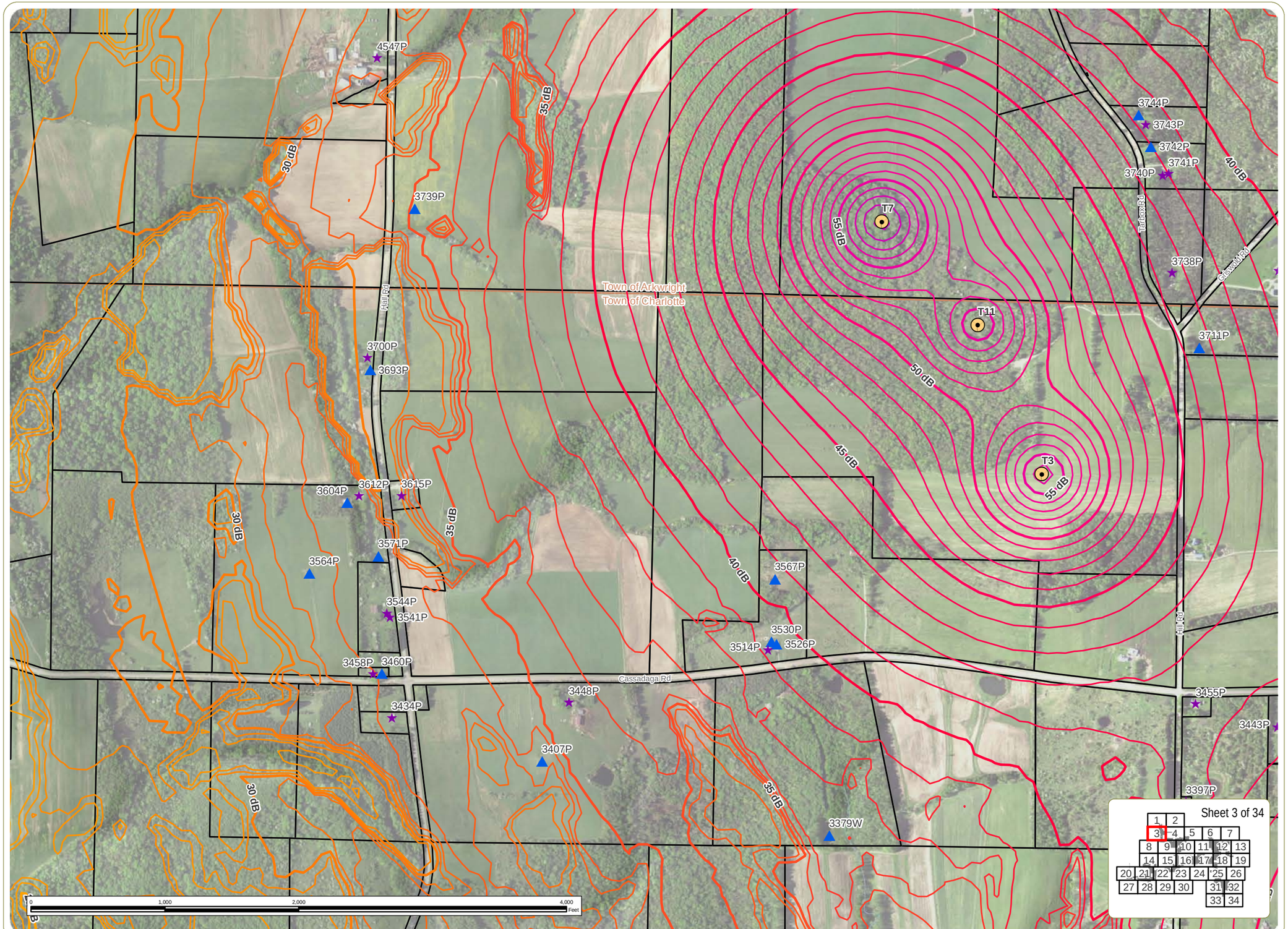

Cassadaga Wind Project

Towns of Arkwright, Charlotte, Cherry Creek, and Stockton - Chautauqua County, New York

Article 10 Application Supplemental

Figure S19-2: Sound Propagation Modeling Results

October 2016

Receptors

- Non-Residential
- Seasonal Residence
- Permanent Residence
- Wind Turbine
- Transformer

Sound Level Contours (Every 5 dB Labeled on Map)

- 20 dB
- 30 dB
- 40 dB
- 50 dB
- 60 dB
- 68 dB

Parcel Boundary

Notes:
1. Basemap: USDA Imagery: USDA FSA NAIP "2015 New York 0.5m" Map Service Layer; Hillshade derived from 10-meter resolution USGS DEM data; ESRI Street Map North America, 2008.
2. If Facility construction requires use of a temporary concrete batch plant, it will be located at the Laydown Yard/Staging Area.
3. This is a color graphic. Reproduction in grayscale may misrepresent the data.

everpower™

N W E S

edr

www.edrdpc.com

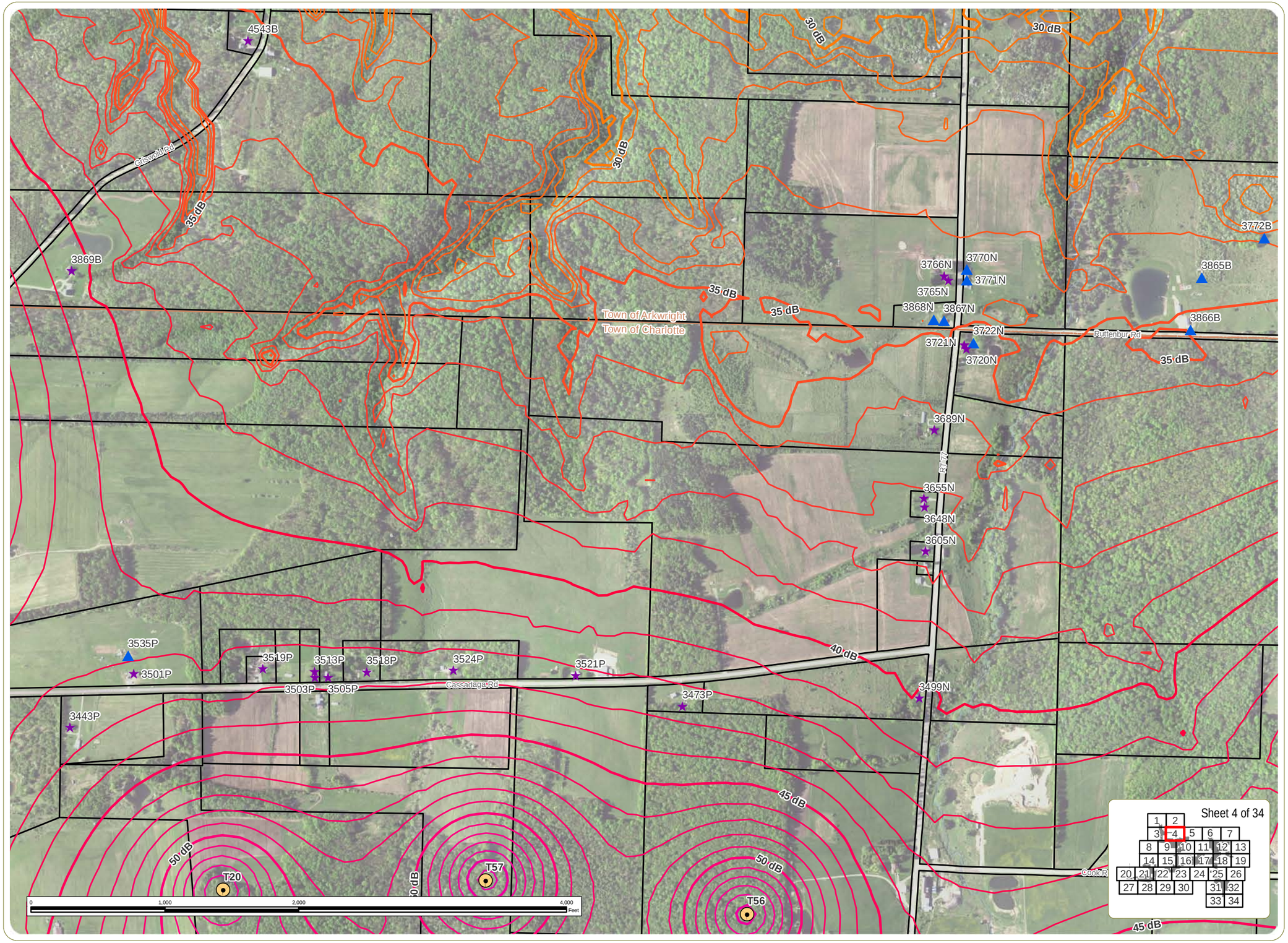

Cassadaga Wind Project

Towns of Arkwright, Charlotte, Cherry Creek, and Stockton - Chautauqua County, New York

Article 10 Application Supplemental

Figure S19-2: Sound Propagation Modeling Results

October 2016

Receptors

- Non-Residential
- Seasonal Residence
- Permanent Residence
- Wind Turbine
- Transformer

Sound Level Contours (Every 5 dB Labeled on Map)

- 20 dB
- 30 dB
- 40 dB
- 50 dB
- 60 dB
- 68 dB
- Parcel Boundary

Notes:
1. Basemap: USDA Imagery: USDA FSA NAIP "2015 New York 0.5m" Map Service Layer; Hillshade derived from 10-meter resolution USGS DEM data; ESRI Street Map North America, 2008.
2. If Facility construction requires use of a temporary concrete batch plant, it will be located at the Laydown Yard/Staging Area.
3. This is a color graphic. Reproduction in grayscale may misrepresent the data.

everpower™

N W E S

edr

www.edrdpc.com

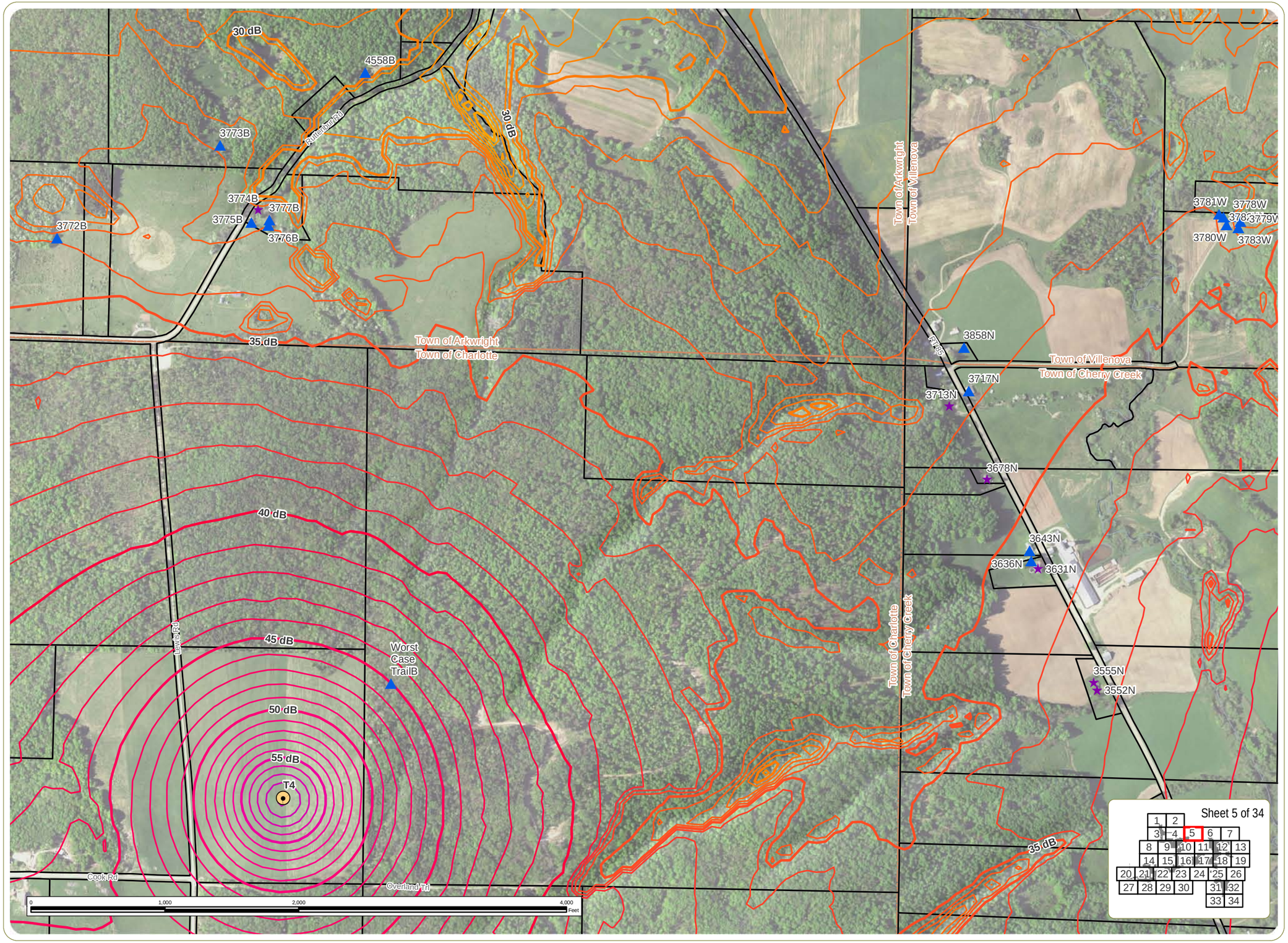

Cassadaga Wind Project

Towns of Arkwright, Charlotte, Cherry Creek, and Stockton - Chautauqua County, New York

Article 10 Application Supplemental

Figure S19-2: Sound Propagation Modeling Results

October 2016

Receptors

- Non-Residential
- Seasonal Residence
- Permanent Residence
- Wind Turbine
- Transformer

Sound Level Contours (Every 5 dB Labeled on Map)

- 20 dB
- 30 dB
- 40 dB
- 50 dB
- 60 dB
- 68 dB

Parcel Boundary

Notes:
1. Basemap: USDA Imagery: USDA FSA NAIP "2015 New York 0.5m" Map Service Layer; Hillshade derived from 10-meter resolution USGS DEM data; ESRI Street Map North America, 2008.
2. If Facility construction requires use of a temporary concrete batch plant, it will be located at the Laydown Yard/Staging Area.
3. This is a color graphic. Reproduction in grayscale may misrepresent the data.

everpower™

N W E S

edr

www.edrdpc.com

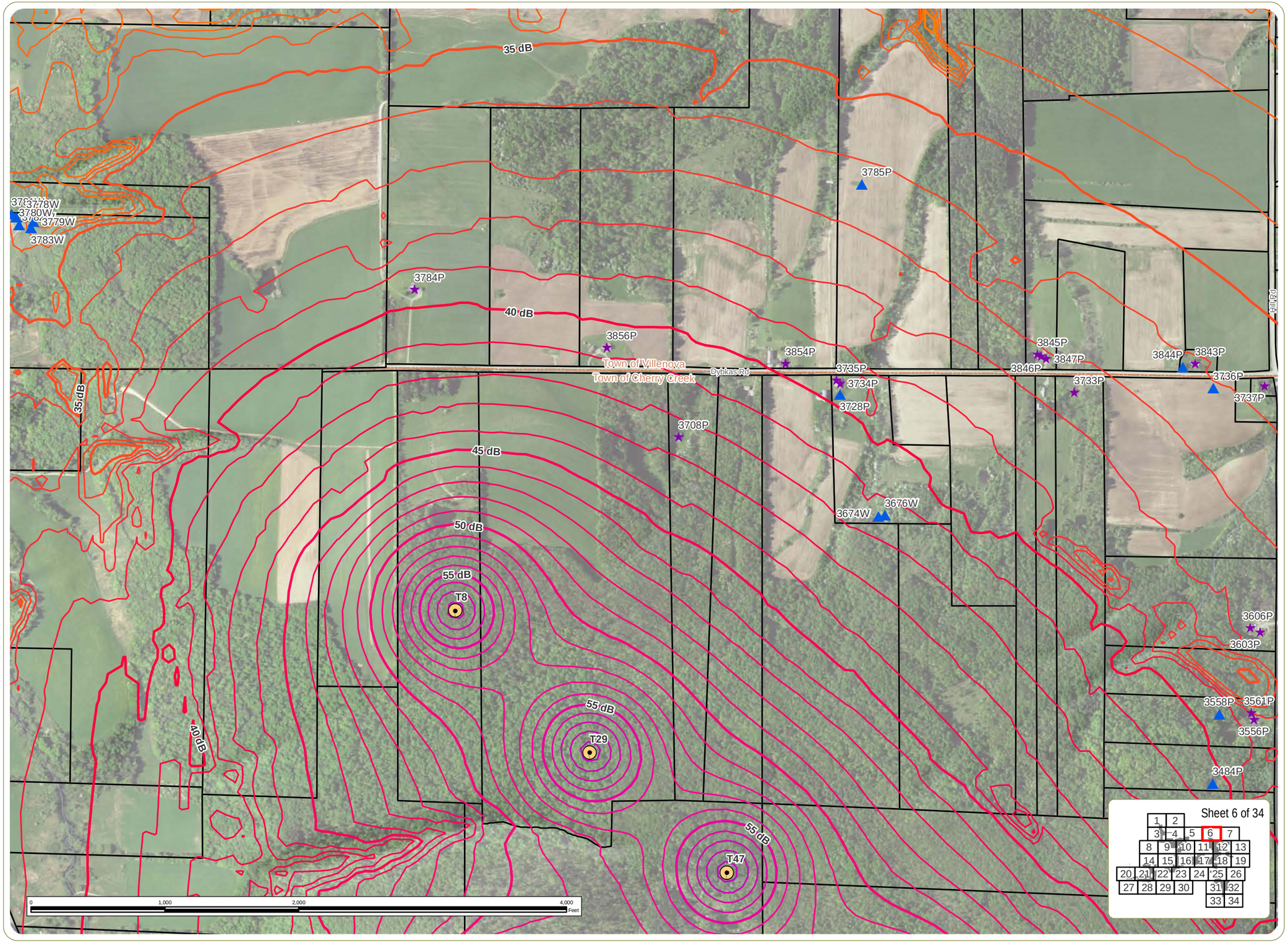

Cassadaga Wind Project

Towns of Arkwright, Charlotte, Cherry Creek, and Stockton - Chautauqua County, New York

Article 10 Application Supplemental

Figure S19-2: Sound Propagation Modeling Results

October 2016

Receptors

- Non-Residential
- Seasonal Residence
- Permanent Residence
- Wind Turbine
- Transformer

Sound Level Contours (Every 5 dB Labeled on Map)

- 20 dB
- 30 dB
- 40 dB
- 50 dB
- 60 dB
- 68 dB
- Parcel Boundary

Notes:
1. Basemap: USDA Imagery: USDA FSA NAIP "2015 New York 0.5m" Map Service Layer; Hillshade derived from 10-meter resolution USGS DEM data; ESRI Street Map North America, 2008.
2. If Facility construction requires use of a temporary concrete batch plant, it will be located at the Laydown Yard/Staging Area.
3. This is a color graphic. Reproduction in grayscale may misrepresent the data.

everpower™

N W E S

edr

www.edrdpc.com

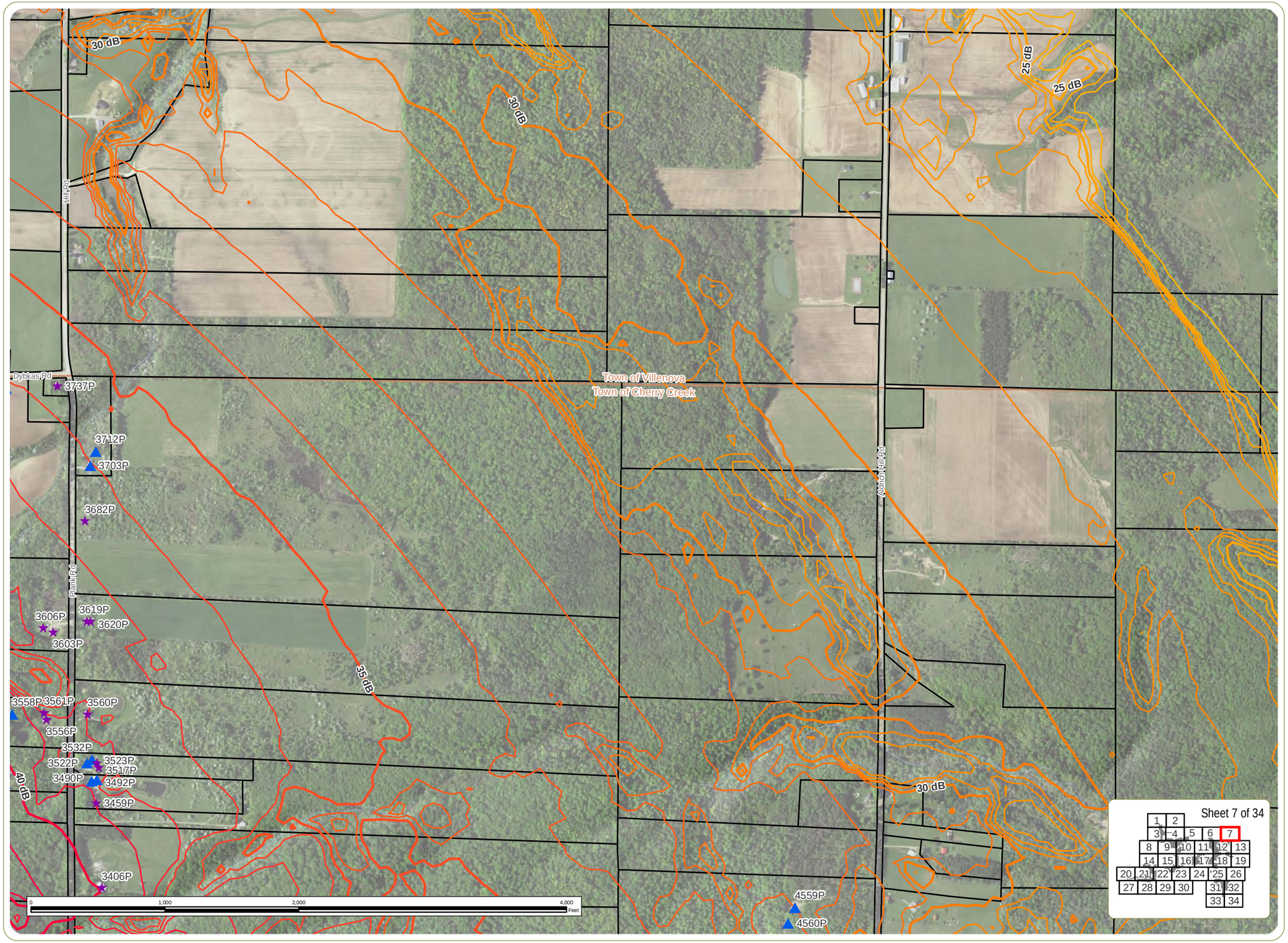

Cassadaga Wind Project

Towns of Arkwright, Charlotte, Cherry Creek, and Stockton - Chautauqua County, New York

Article 10 Application Supplemental

Figure S19-2: Sound Propagation Modeling Results

October 2016

Receptors

- Non-Residential
- Seasonal Residence
- Permanent Residence
- Wind Turbine
- Transformer

Sound Level Contours (Every 5 dB Labeled on Map)

- 20 dB
- 30 dB
- 40 dB
- 50 dB
- 60 dB
- 68 dB

Parcel Boundary

Notes:
1. Basemap: USDA Imagery: USDA FSA NAIP "2015 New York 0.5m" Map Service Layer; Hillshade derived from 10-meter resolution USGS DEM data; ESRI Street Map North America, 2008.
2. If Facility construction requires use of a temporary concrete batch plant, it will be located at the Laydown Yard/Staging Area.
3. This is a color graphic. Reproduction in grayscale may misrepresent the data.

everpower™

N W E S

edr

www.edrdpc.com

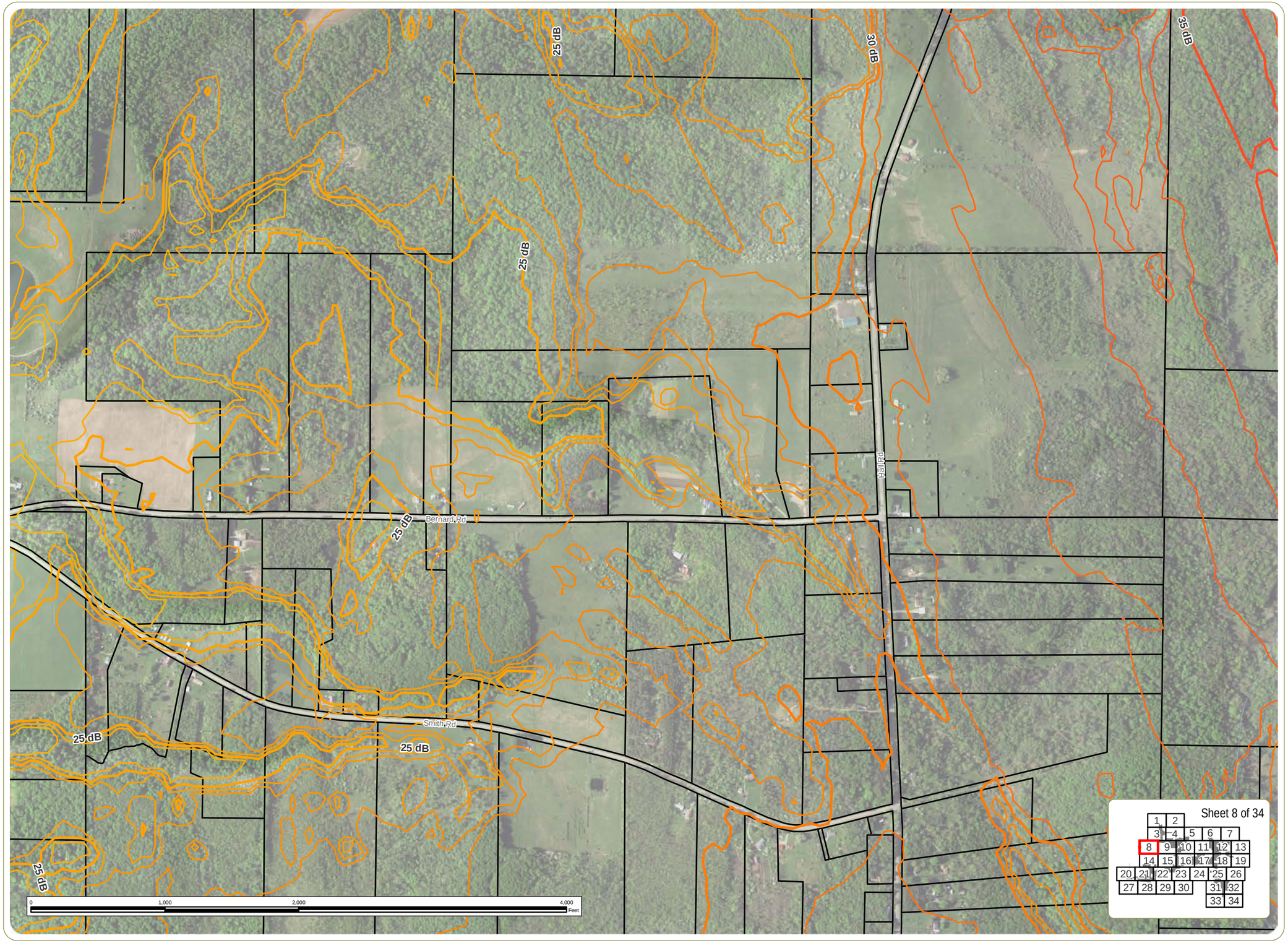

Cassadaga Wind Project

Towns of Arkwright, Charlotte, Cherry Creek, and Stockton - Chautauqua County, New York

Article 10 Application Supplemental

Figure S19-2: Sound Propagation Modeling Results

October 2016

Receptors

- Non-Residential
- Seasonal Residence
- Permanent Residence
- Wind Turbine
- Transformer

Sound Level Contours (Every 5 dB Labeled on Map)

- 20 dB
- 30 dB
- 40 dB
- 50 dB
- 60 dB
- 68 dB
- Parcel Boundary

Notes:
1. Basemap: USDA Imagery: USDA FSA NAIP "2015 New York 0.5m" Map Service Layer; Hillshade derived from 10-meter resolution USGS DEM data; ESRI Street Map North America, 2008.
2. If Facility construction requires use of a temporary concrete batch plant, it will be located at the Laydown Yard/Staging Area.
3. This is a color graphic. Reproduction in grayscale may misrepresent the data.

everpower™

N W E S

edr

www.edrdpc.com

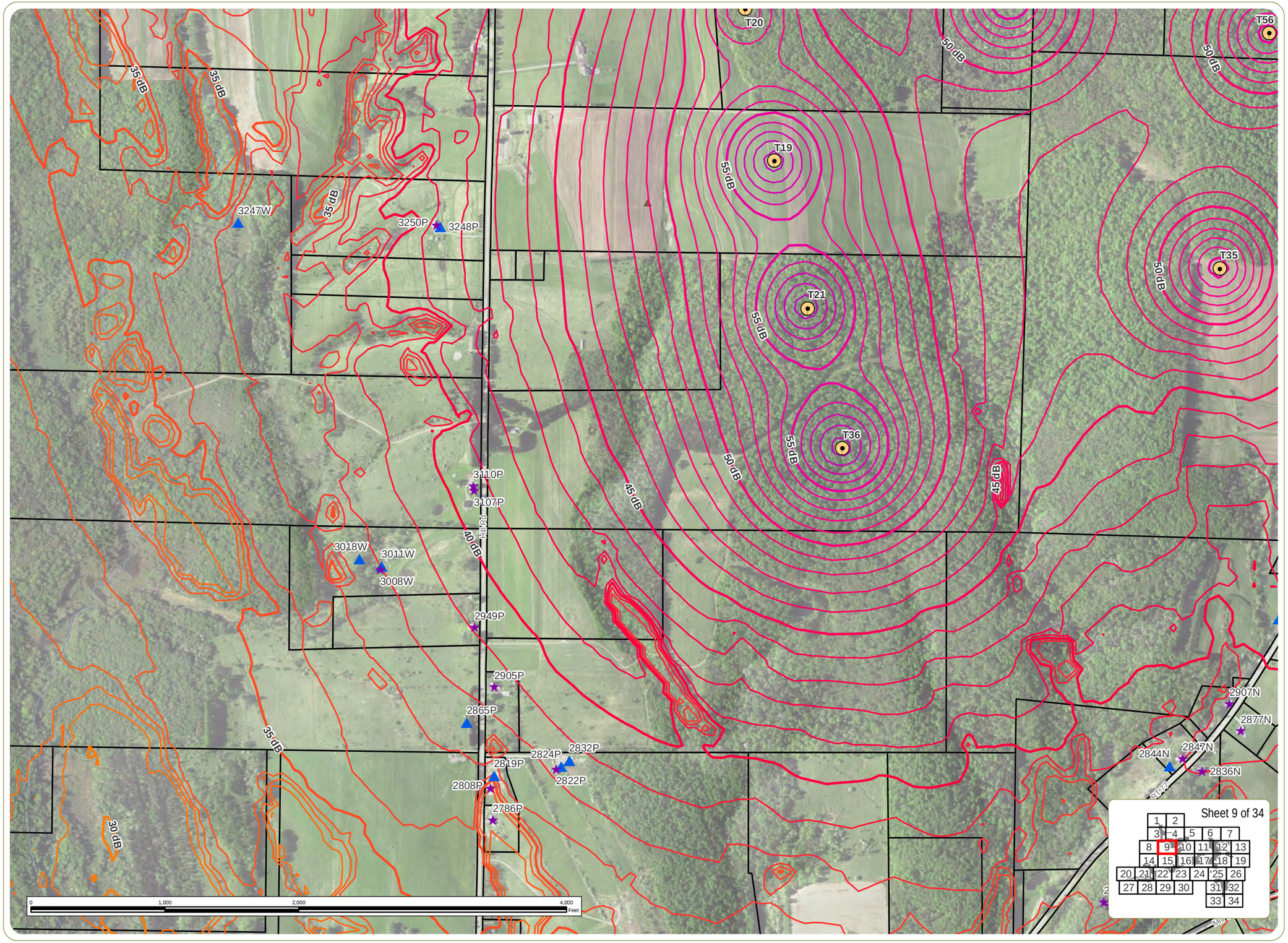

Cassadaga Wind Project

Towns of Arkwright, Charlotte, Cherry Creek, and Stockton - Chautauqua County, New York

Article 10 Application Supplemental

Figure S19-2: Sound Propagation Modeling Results

October 2016

Receptors

- Non-Residential
- Seasonal Residence
- Permanent Residence
- Wind Turbine
- Transformer

Sound Level Contours (Every 5 dB Labeled on Map)

- 20 dB
- 30 dB
- 40 dB
- 50 dB
- 60 dB
- 68 dB
- Parcel Boundary

Notes:
1. Basemap: USDA Imagery: USDA FSA NAIP "2015 New York 0.5m" Map Service Layer; Hillshade derived from 10-meter resolution USGS DEM data; ESRI Street Map North America, 2008.
2. If Facility construction requires use of a temporary concrete batch plant, it will be located at the Laydown Yard/Staging Area.
3. This is a color graphic. Reproduction in grayscale may misrepresent the data.

everpower™

N W E S

edr

www.edrdpc.com

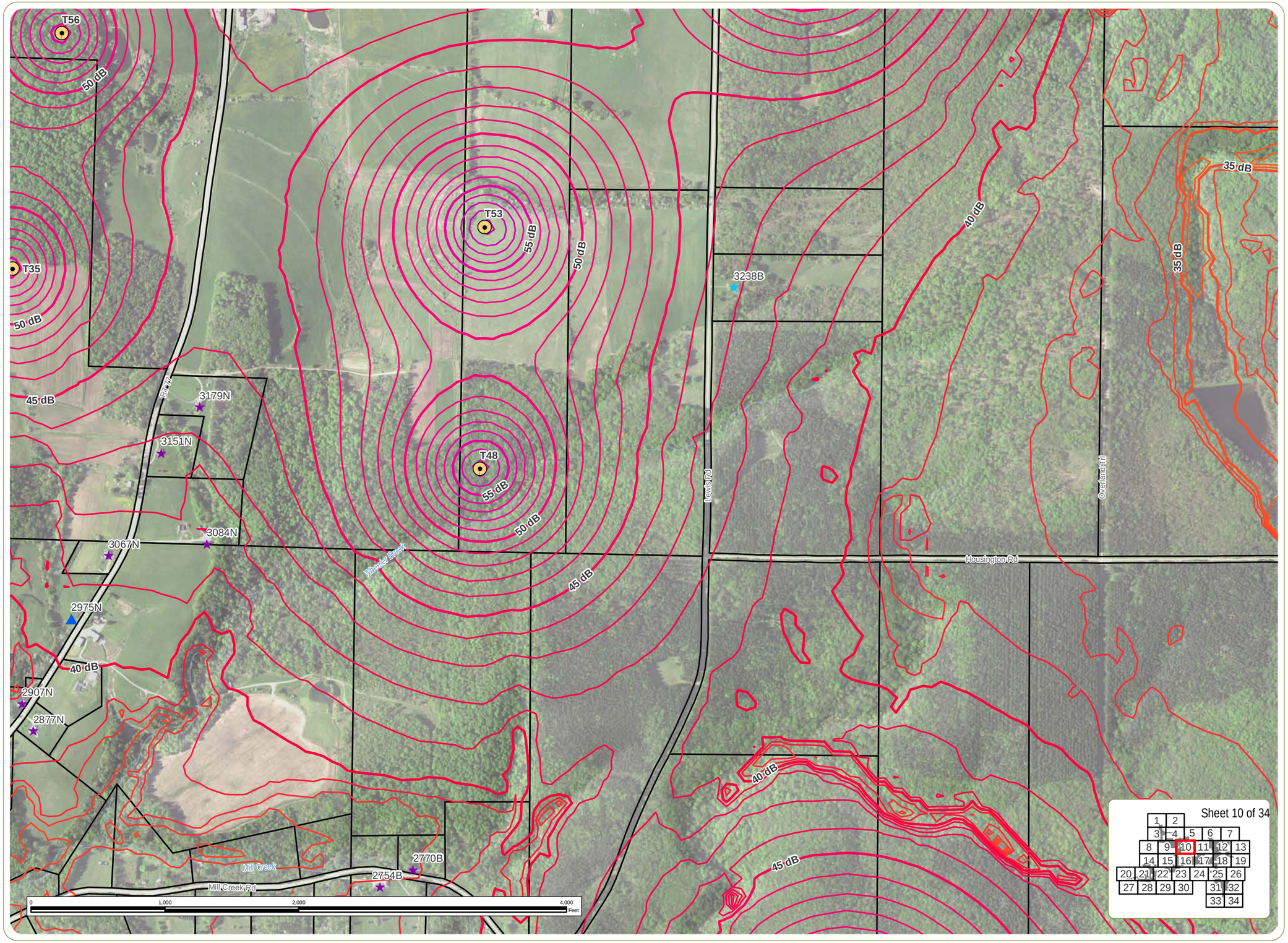

Cassadaga Wind Project

Towns of Arkwright, Charlotte, Cherry Creek, and Stockton - Chautauqua County, New York

Article 10 Application Supplemental

Figure S19-2: Sound Propagation Modeling Results

October 2016

Receptors

- Non-Residential
- Seasonal Residence
- Permanent Residence
- Wind Turbine
- Transformer

Sound Level Contours (Every 5 dB Labeled on Map)

- 20 dB
- 30 dB
- 40 dB
- 50 dB
- 60 dB
- 68 dB

Parcel Boundary

Notes:
1. Basemap: USDA Imagery: USDA FSA NAIP "2015 New York 0.5m" Map Service Layer; Hillshade derived from 10-meter resolution USGS DEM data; ESRI Street Map North America, 2008.
2. If Facility construction requires use of a temporary concrete batch plant, it will be located at the Laydown Yard/Staging Area.
3. This is a color graphic. Reproduction in grayscale may misrepresent the data.

everpower™

N W E S

edr

www.edrdpc.com

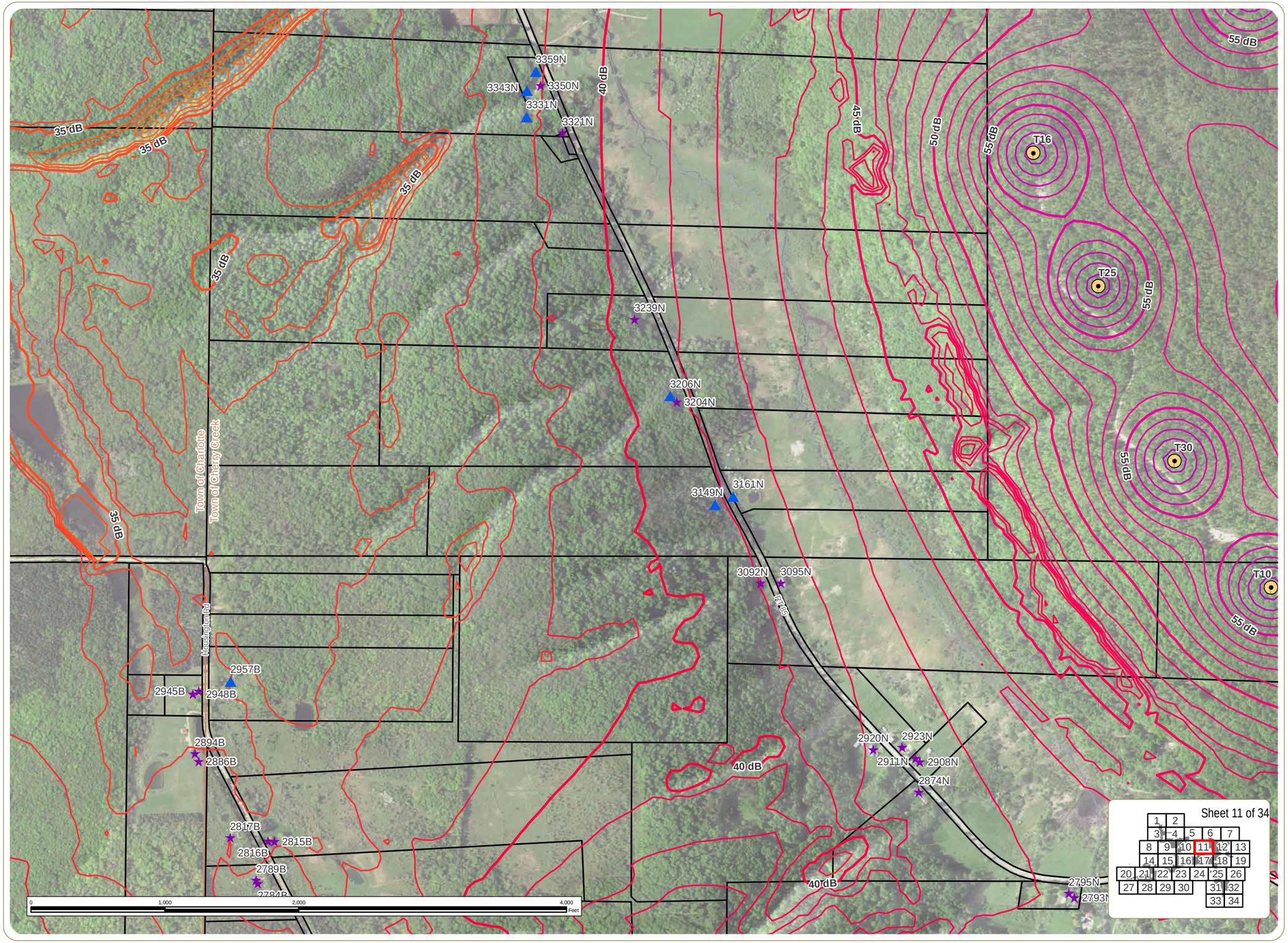

Cassadaga Wind Project

Towns of Arkwright, Charlotte, Cherry Creek, and Stockton - Chautauqua County, New York

Article 10 Application Supplemental

Figure S19-2: Sound Propagation Modeling Results

October 2016

Receptors

- Non-Residential
- Seasonal Residence
- Permanent Residence
- Wind Turbine
- Transformer

Sound Level Contours (Every 5 dB Labeled on Map)

- 20 dB
- 30 dB
- 40 dB
- 50 dB
- 60 dB
- 68 dB
- Parcel Boundary

Notes:
1. Basemap: USDA Imagery: USDA FSA NAIP "2015 New York 0.5m" Map Service Layer; Hillshade derived from 10-meter resolution USGS DEM data; ESRI Street Map North America, 2008.
2. If Facility construction requires use of a temporary concrete batch plant, it will be located at the Laydown Yard/Staging Area.
3. This is a color graphic. Reproduction in grayscale may misrepresent the data.

everpower™

N W E S

edr

www.edrdpc.com

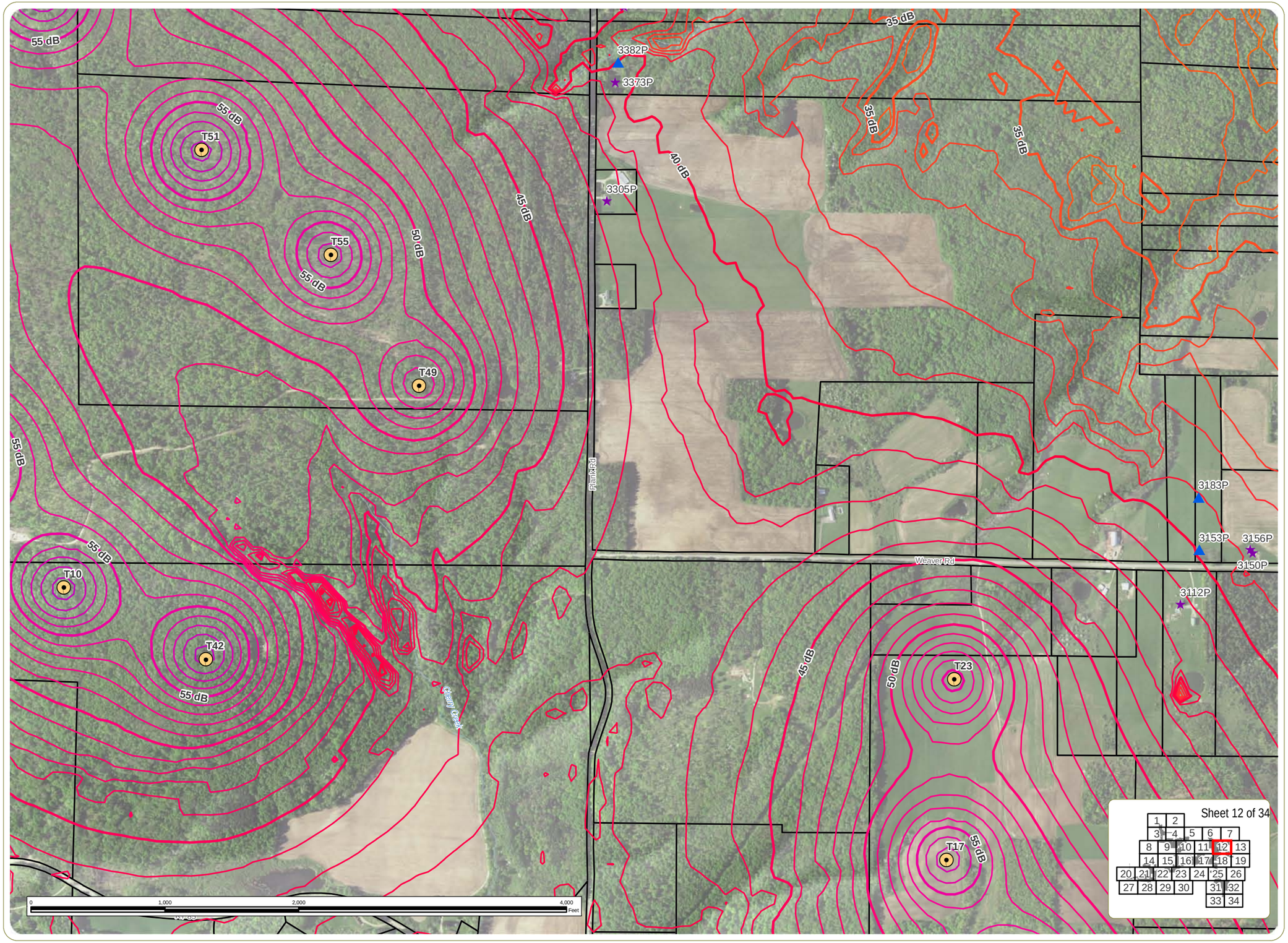

Cassadaga Wind Project

Towns of Arkwright, Charlotte, Cherry Creek, and Stockton - Chautauqua County, New York

Article 10 Application Supplemental

Figure S19-2: Sound Propagation Modeling Results

October 2016

Receptors

- Non-Residential
- Seasonal Residence
- Permanent Residence
- Wind Turbine
- Transformer

Sound Level Contours (Every 5 dB Labeled on Map)

- 20 dB
- 30 dB
- 40 dB
- 50 dB
- 60 dB
- 68 dB
- Parcel Boundary

Notes:
1. Basemap: USDA Imagery: USDA FSA NAIP "2015 New York 0.5m" Map Service Layer; Hillshade derived from 10-meter resolution USGS DEM data; ESRI Street Map North America, 2008.
2. If Facility construction requires use of a temporary concrete batch plant, it will be located at the Laydown Yard/Staging Area.
3. This is a color graphic. Reproduction in grayscale may misrepresent the data.

everpower™

N W E S

edr

www.edrdpc.com

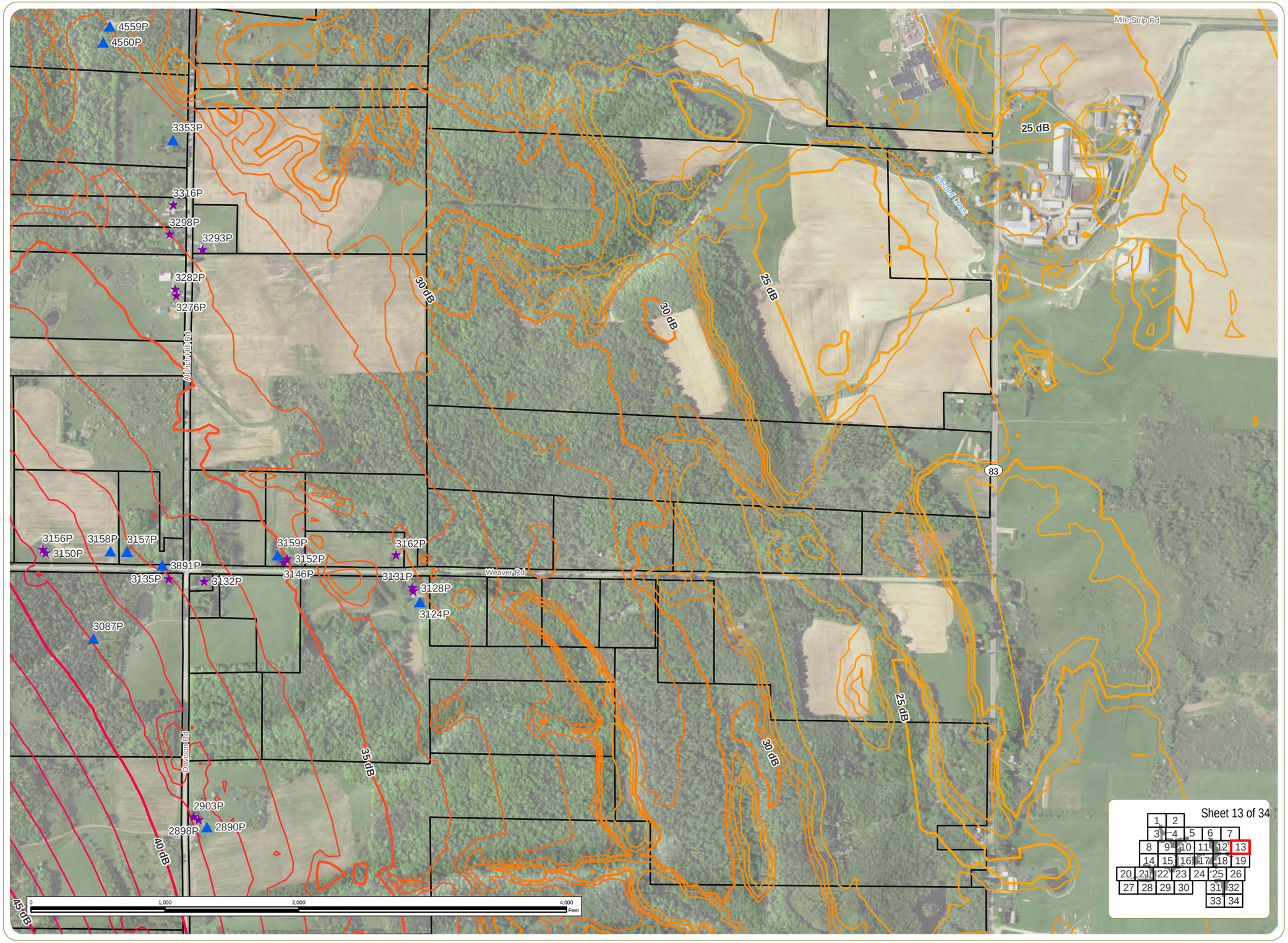

Cassadaga Wind Project

Towns of Arkwright, Charlotte, Cherry Creek, and Stockton - Chautauqua County, New York

Article 10 Application Supplemental

Figure S19-2: Sound Propagation Modeling Results

October 2016

Receptors

- Non-Residential
- Seasonal Residence
- Permanent Residence
- Wind Turbine
- Transformer

Sound Level Contours (Every 5 dB Labeled on Map)

- 20 dB
- 30 dB
- 40 dB
- 50 dB
- 60 dB
- 68 dB

Parcel Boundary

Notes:
1. Basemap: USDA Imagery: USDA FSA NAIP "2015 New York 0.5m" Map Service Layer; Hillshade derived from 10-meter resolution USGS DEM data; ESRI Street Map North America, 2008.
2. If Facility construction requires use of a temporary concrete batch plant, it will be located at the Laydown Yard/Staging Area.
3. This is a color graphic. Reproduction in grayscale may misrepresent the data.

everpower™

N W E S

edr

www.edrdpc.com

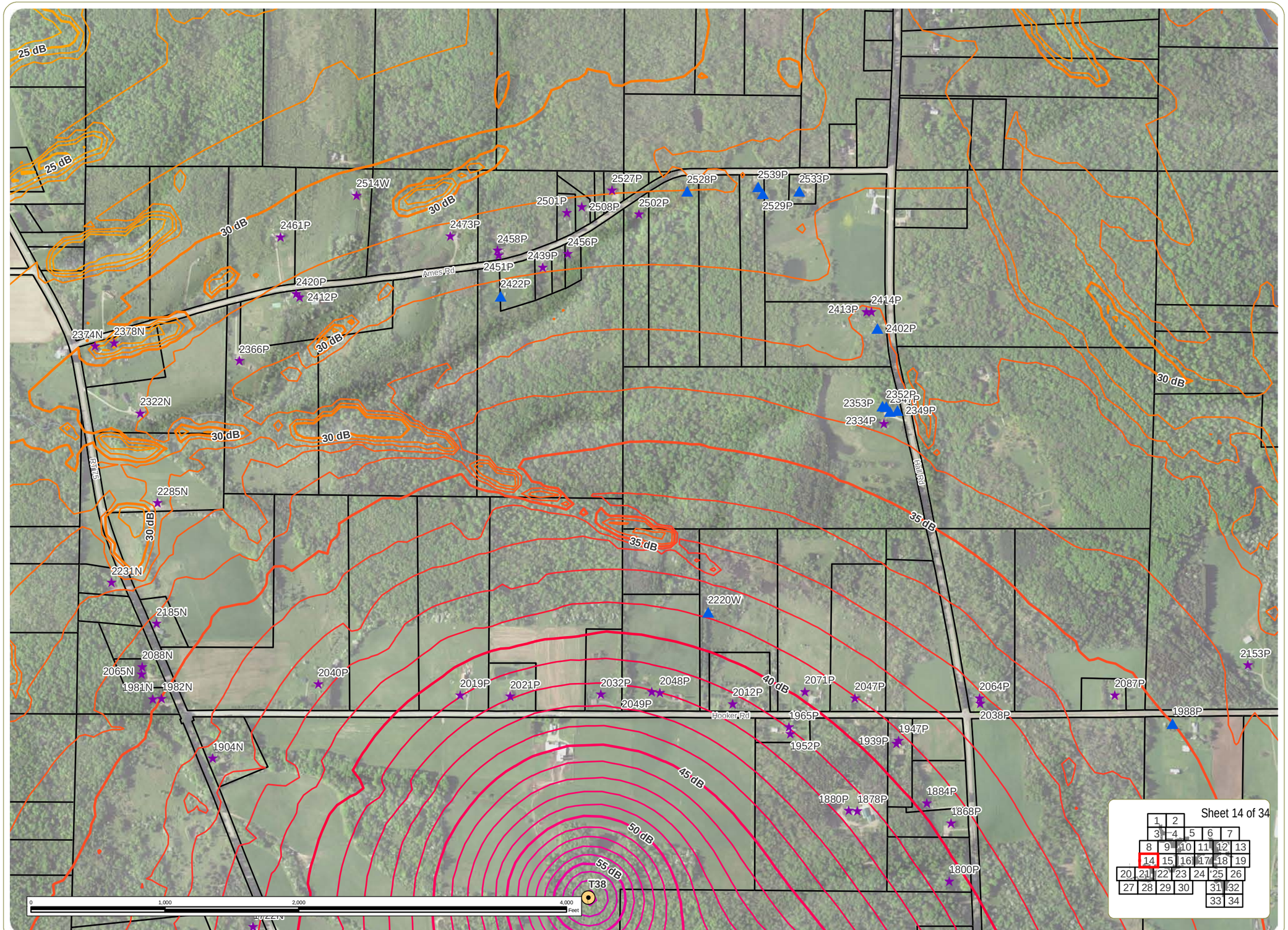

Cassadaga Wind Project

Towns of Arkwright, Charlotte, Cherry Creek, and Stockton - Chautauqua County, New York

Article 10 Application Supplemental

Figure S19-2: Sound Propagation Modeling Results

October 2016

Receptors

- Non-Residential
- Seasonal Residence
- Permanent Residence
- Wind Turbine
- Transformer

Sound Level Contours (Every 5 dB Labeled on Map)

- 20 dB
- 30 dB
- 40 dB
- 50 dB
- 60 dB
- 68 dB

Parcel Boundary

Notes:
1. Basemap: USDA Imagery: USDA FSA NAIP "2015 New York 0.5m" Map Service Layer; Hillshade derived from 10-meter resolution USGS DEM data; ESRI Street Map North America, 2008.
2. If Facility construction requires use of a temporary concrete batch plant, it will be located at the Laydown Yard/Staging Area.
3. This is a color graphic. Reproduction in grayscale may misrepresent the data.

everpower™

N W E S

edr

www.edrdpc.com

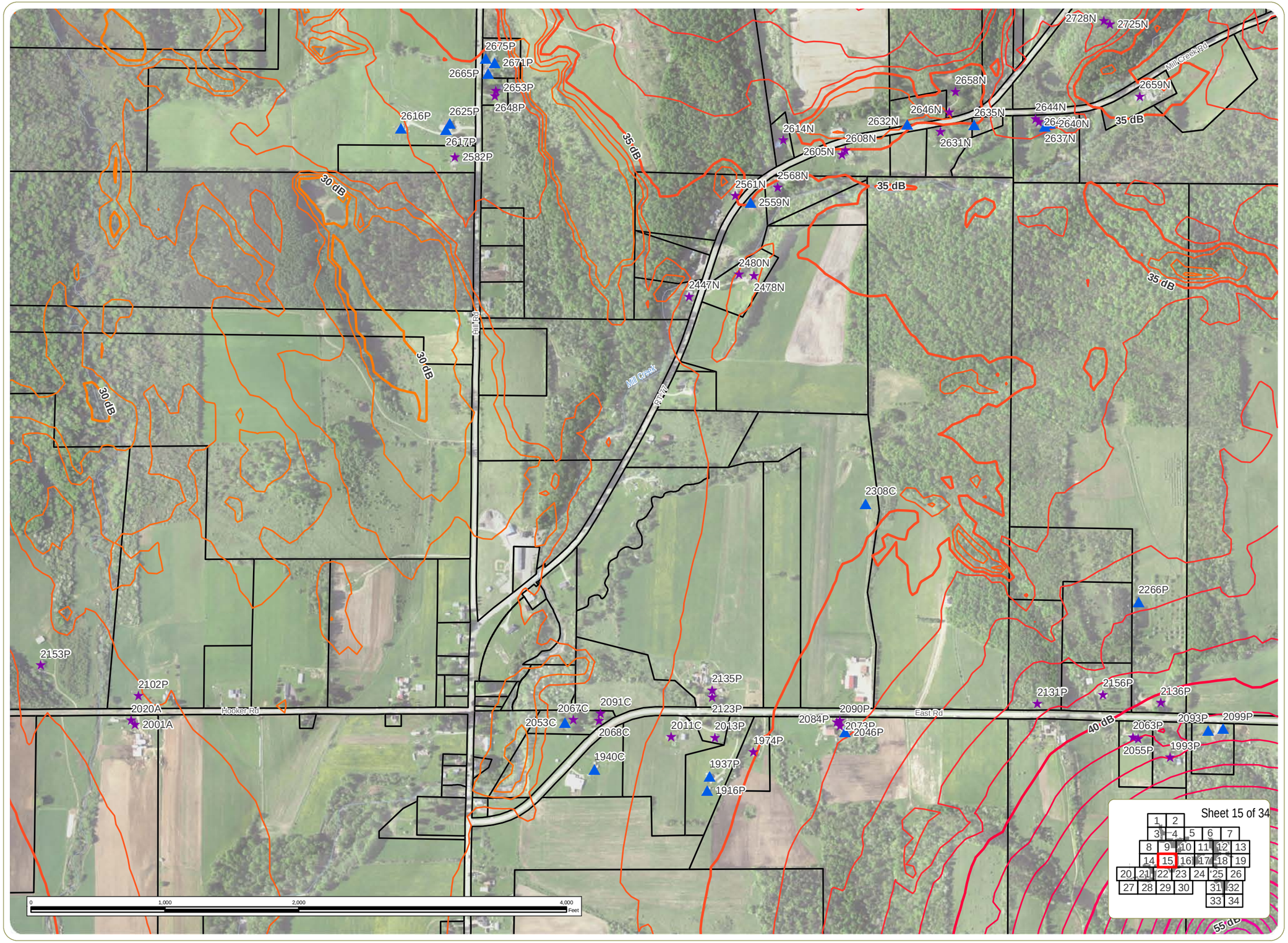

Cassadaga Wind Project

Towns of Arkwright, Charlotte, Cherry Creek, and Stockton - Chautauqua County, New York

Article 10 Application Supplemental

Figure S19-2: Sound Propagation Modeling Results

October 2016

Receptors

- Non-Residential
- Seasonal Residence
- Permanent Residence
- Wind Turbine
- Transformer

Sound Level Contours (Every 5 dB Labeled on Map)

- 20 dB
- 30 dB
- 40 dB
- 50 dB
- 60 dB
- 68 dB

Parcel Boundary

Notes:
1. Basemap: USDA Imagery: USDA FSA NAIP "2015 New York 0.5m" Map Service Layer; Hillshade derived from 10-meter resolution USGS DEM data; ESRI Street Map North America, 2008.
2. If Facility construction requires use of a temporary concrete batch plant, it will be located at the Laydown Yard/Staging Area.
3. This is a color graphic. Reproduction in grayscale may misrepresent the data.

everpower™

N W E S

edr

www.edrdpc.com

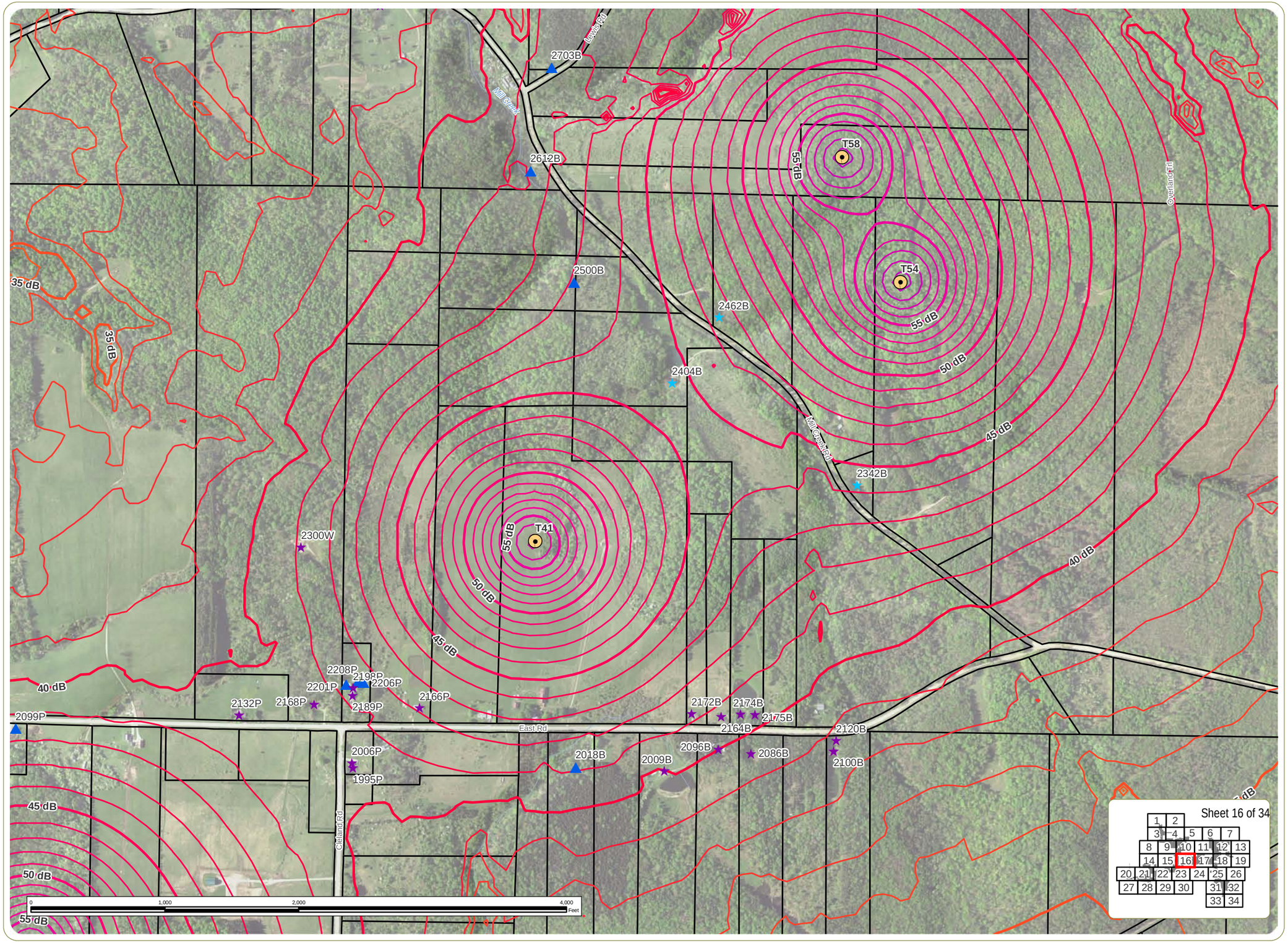

Cassadaga Wind Project

Towns of Arkwright, Charlotte, Cherry Creek, and Stockton - Chautauqua County, New York

Article 10 Application Supplemental

Figure S19-2: Sound Propagation Modeling Results

October 2016

Receptors

- Non-Residential
- Seasonal Residence
- Permanent Residence
- Wind Turbine
- Transformer

Sound Level Contours (Every 5 dB Labeled on Map)

- 20 dB
- 30 dB
- 40 dB
- 50 dB
- 60 dB
- 68 dB

Parcel Boundary

Notes:
1. Basemap: USDA Imagery: USDA FSA NAIP "2015 New York 0.5m" Map Service Layer; Hillshade derived from 10-meter resolution USGS DEM data; ESRI Street Map North America, 2008.
2. If Facility construction requires use of a temporary concrete batch plant, it will be located at the Laydown Yard/Staging Area.
3. This is a color graphic. Reproduction in grayscale may misrepresent the data.

everpower™

N W E S

edr

www.edrdpc.com

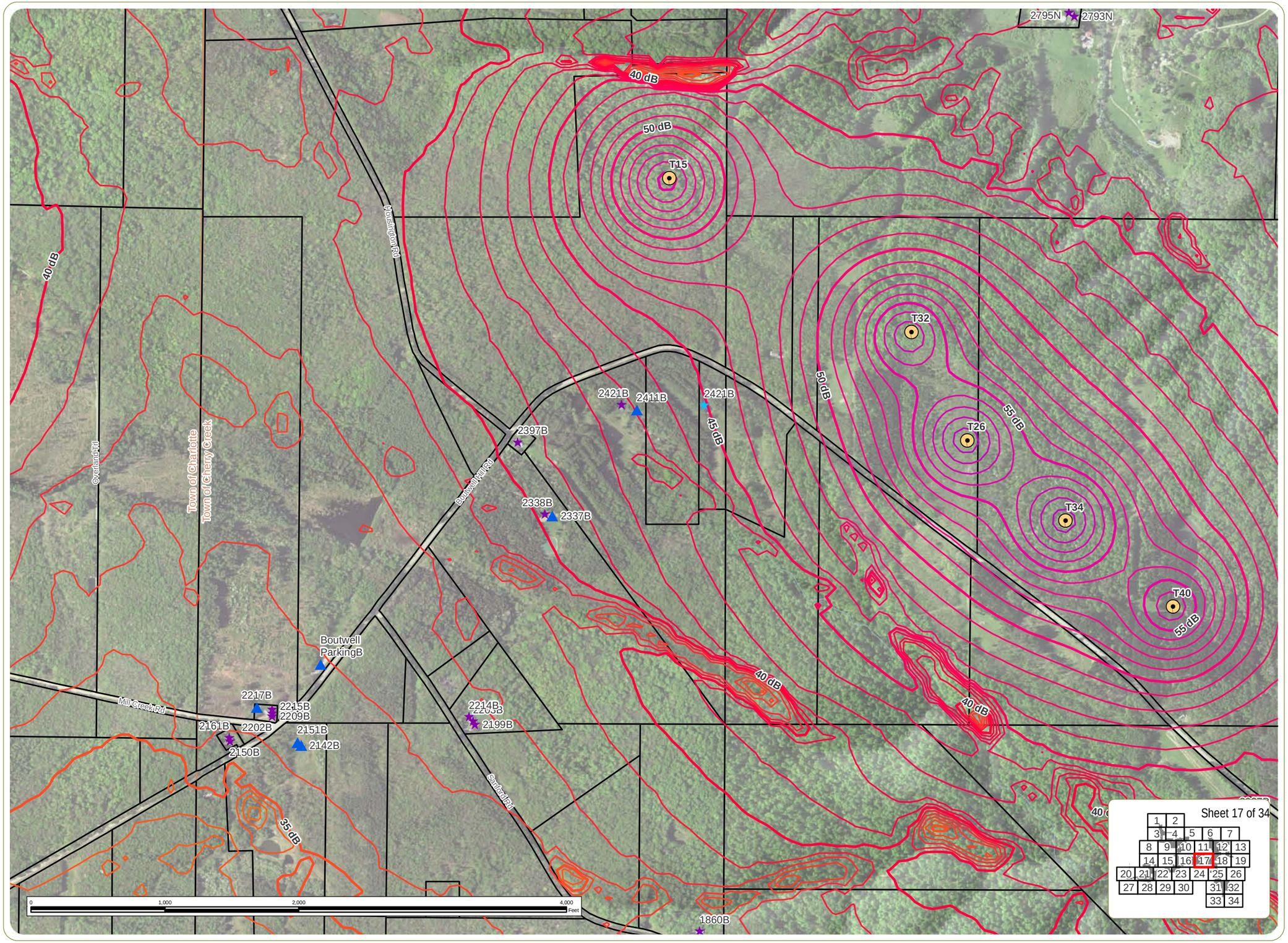

Cassadaga Wind Project

Towns of Arkwright, Charlotte, Cherry Creek, and Stockton - Chautauqua County, New York

Article 10 Application Supplemental

Figure S19-2: Sound Propagation Modeling Results

October 2016

Receptors

- Non-Residential
- Seasonal Residence
- Permanent Residence
- Wind Turbine
- Transformer

Sound Level Contours (Every 5 dB Labeled on Map)

- 20 dB
- 30 dB
- 40 dB
- 50 dB
- 60 dB
- 68 dB

Parcel Boundary

Notes:
1. Basemap: USDA Imagery: USDA FSA NAIP "2015 New York 0.5m" Map Service Layer; Hillshade derived from 10-meter resolution USGS DEM data; ESRI Street Map North America, 2008.
2. If Facility construction requires use of a temporary concrete batch plant, it will be located at the Laydown Yard/Staging Area.
3. This is a color graphic. Reproduction in grayscale may misrepresent the data.

everpower™

N W E S

edr

www.edrdpc.com

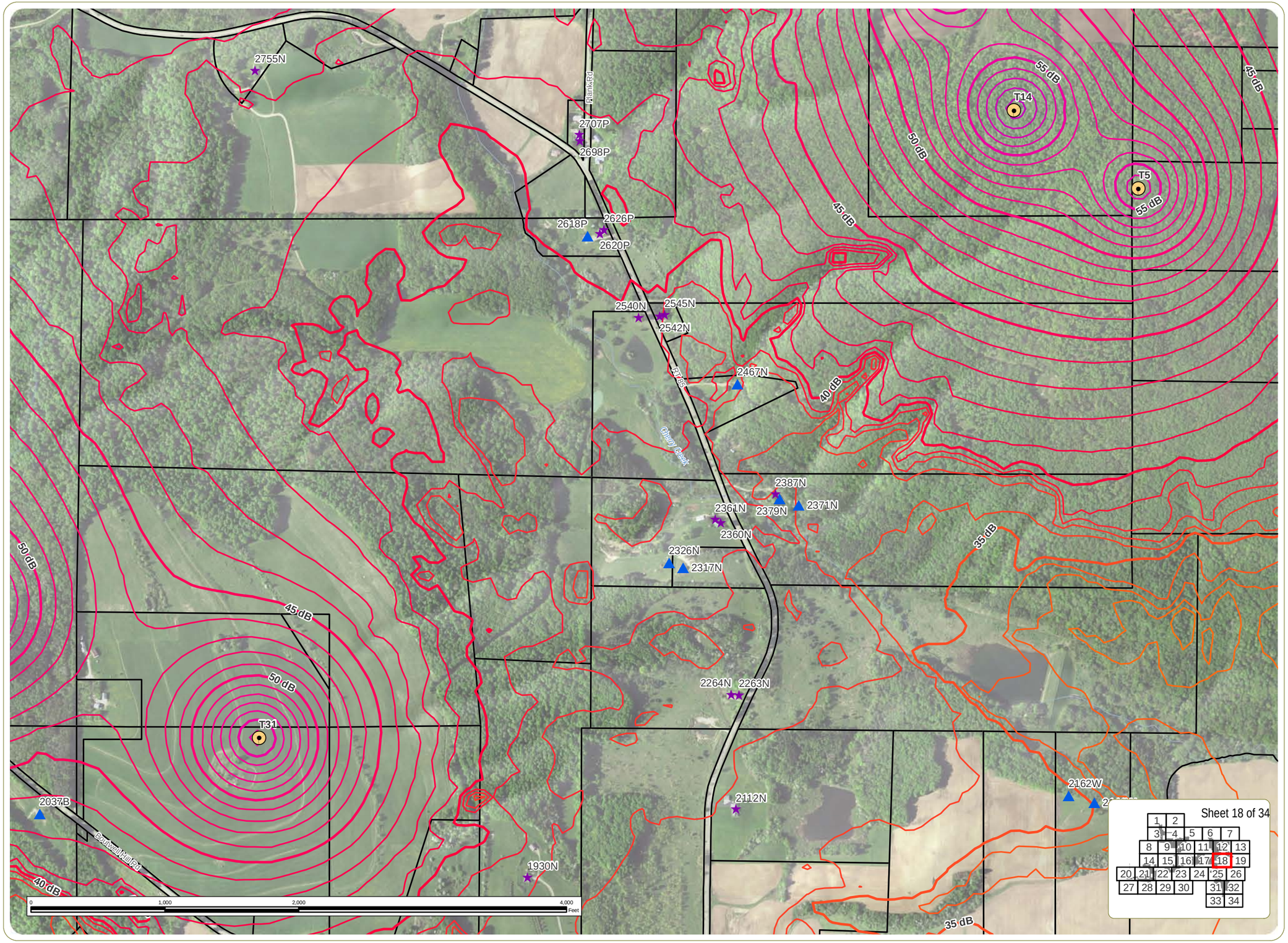

Sheet 18 of 34

Cassadaga Wind Project

Towns of Arkwright, Charlotte, Cherry Creek, and Stockton - Chautauqua County, New York

Article 10 Application Supplemental

Figure S19-2: Sound Propagation Modeling Results

October 2016

Receptors

- Non-Residential
- Seasonal Residence
- Permanent Residence
- Wind Turbine
- Transformer

Sound Level Contours (Every 5 dB Labeled on Map)

- 20 dB
- 30 dB
- 40 dB
- 50 dB
- 60 dB
- 68 dB

Parcel Boundary

Notes:
1. Basemap: USDA Imagery: USDA FSA NAIP "2015 New York 0.5m" Map Service Layer; Hillshade derived from 10-meter resolution USGS DEM data; ESRI Street Map North America, 2008.
2. If Facility construction requires use of a temporary concrete batch plant, it will be located at the Laydown Yard/Staging Area.
3. This is a color graphic. Reproduction in grayscale may misrepresent the data.

everpower™

N W E S

edr

www.edrdpc.com

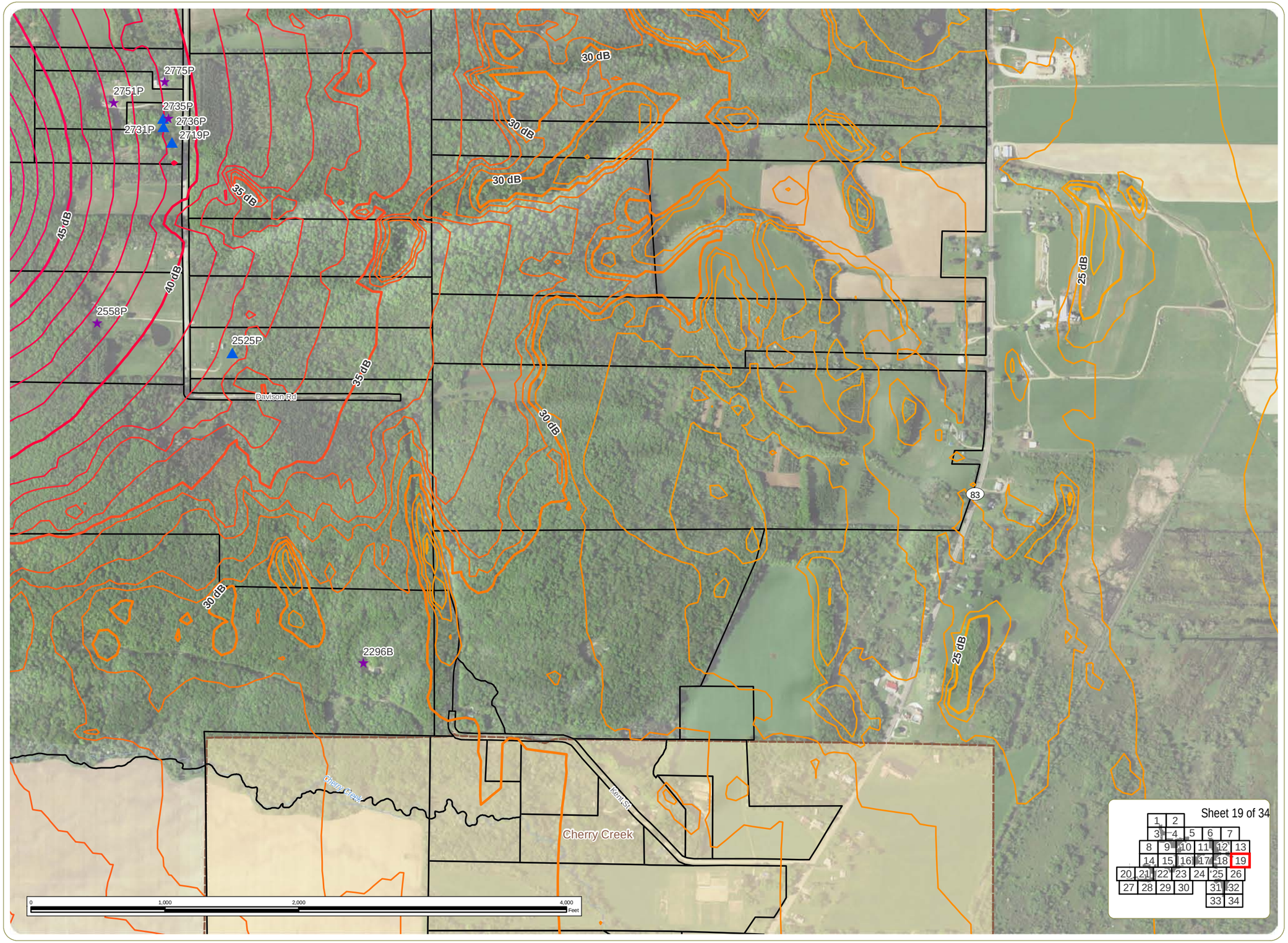

Cassadaga Wind Project

Towns of Arkwright, Charlotte, Cherry Creek, and Stockton - Chautauqua County, New York

Article 10 Application Supplemental

Figure S19-2: Sound Propagation Modeling Results

October 2016

Receptors

- Non-Residential
- Seasonal Residence
- Permanent Residence
- Wind Turbine
- Transformer

Sound Level Contours (Every 5 dB Labeled on Map)

- 20 dB
- 30 dB
- 40 dB
- 50 dB
- 60 dB
- 68 dB

Parcel Boundary

Notes:
1. Basemap: USDA Imagery: USDA FSA NAIP "2015 New York 0.5m" Map Service Layer; Hillshade derived from 10-meter resolution USGS DEM data; ESRI Street Map North America, 2008.
2. If Facility construction requires use of a temporary concrete batch plant, it will be located at the Laydown Yard/Staging Area.
3. This is a color graphic. Reproduction in grayscale may misrepresent the data.

everpower™

N W E S

edr

www.edrdpc.com

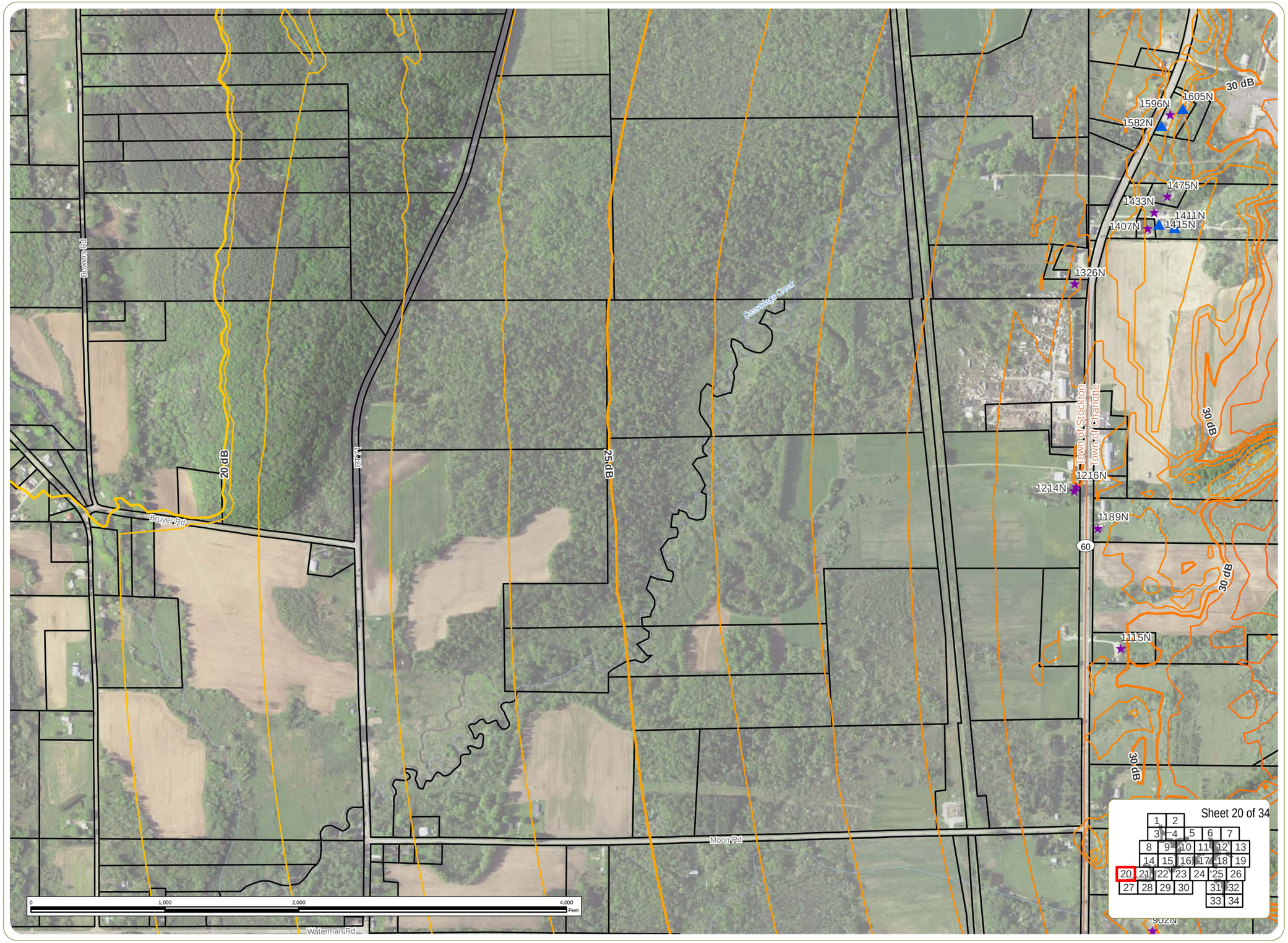

Cassadaga Wind Project

Towns of Arkwright, Charlotte, Cherry Creek, and Stockton - Chautauqua County, New York

Article 10 Application Supplemental

Figure S19-2: Sound Propagation Modeling Results

October 2016

Receptors

- Non-Residential
- Seasonal Residence
- Permanent Residence
- Wind Turbine
- Transformer

Sound Level Contours (Every 5 dB Labeled on Map)

- 20 dB
- 30 dB
- 40 dB
- 50 dB
- 60 dB
- 68 dB

Parcel Boundary

Notes:
1. Basemap: USDA Imagery: USDA FSA NAIP "2015 New York 0.5m" Map Service Layer; Hillshade derived from 10-meter resolution USGS DEM data; ESRI Street Map North America, 2008.
2. If Facility construction requires use of a temporary concrete batch plant, it will be located at the Laydown Yard/Staging Area.
3. This is a color graphic. Reproduction in grayscale may misrepresent the data.

everpower™

N W E S

edr

www.edrdpc.com

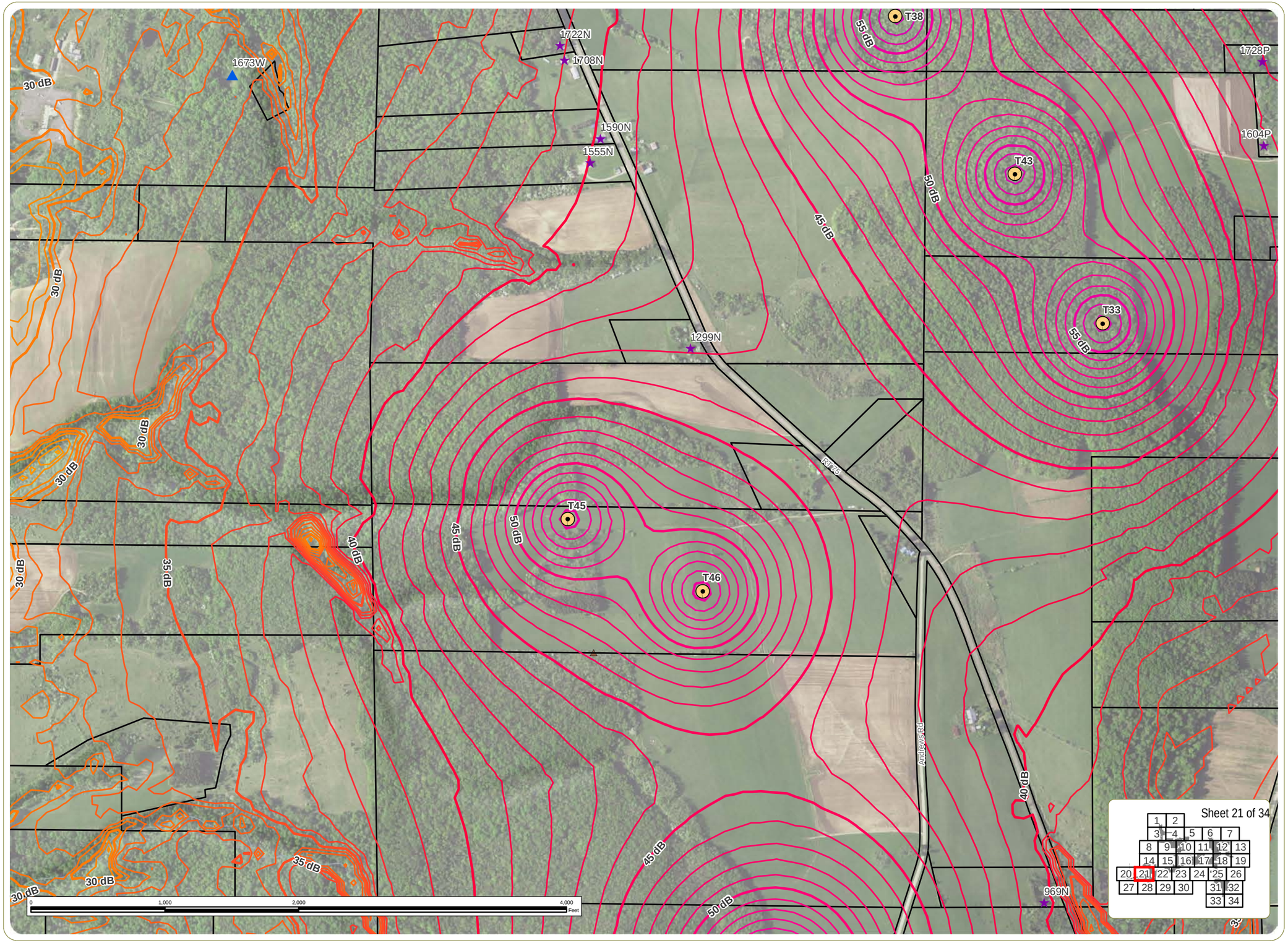

Cassadaga Wind Project

Towns of Arkwright, Charlotte, Cherry Creek, and Stockton - Chautauqua County, New York

Article 10 Application Supplemental

Figure S19-2: Sound Propagation Modeling Results

October 2016

Receptors

- Non-Residential
- Seasonal Residence
- Permanent Residence
- Wind Turbine
- Transformer

Sound Level Contours (Every 5 dB Labeled on Map)

- 20 dB
- 30 dB
- 40 dB
- 50 dB
- 60 dB
- 68 dB

Parcel Boundary

Notes:
1. Basemap: USDA Imagery: USDA FSA NAIP "2015 New York 0.5m" Map Service Layer; Hillshade derived from 10-meter resolution USGS DEM data; ESRI Street Map North America, 2008.
2. If Facility construction requires use of a temporary concrete batch plant, it will be located at the Laydown Yard/Staging Area.
3. This is a color graphic. Reproduction in grayscale may misrepresent the data.

everpower™

N W E S

edr

www.edrdpc.com

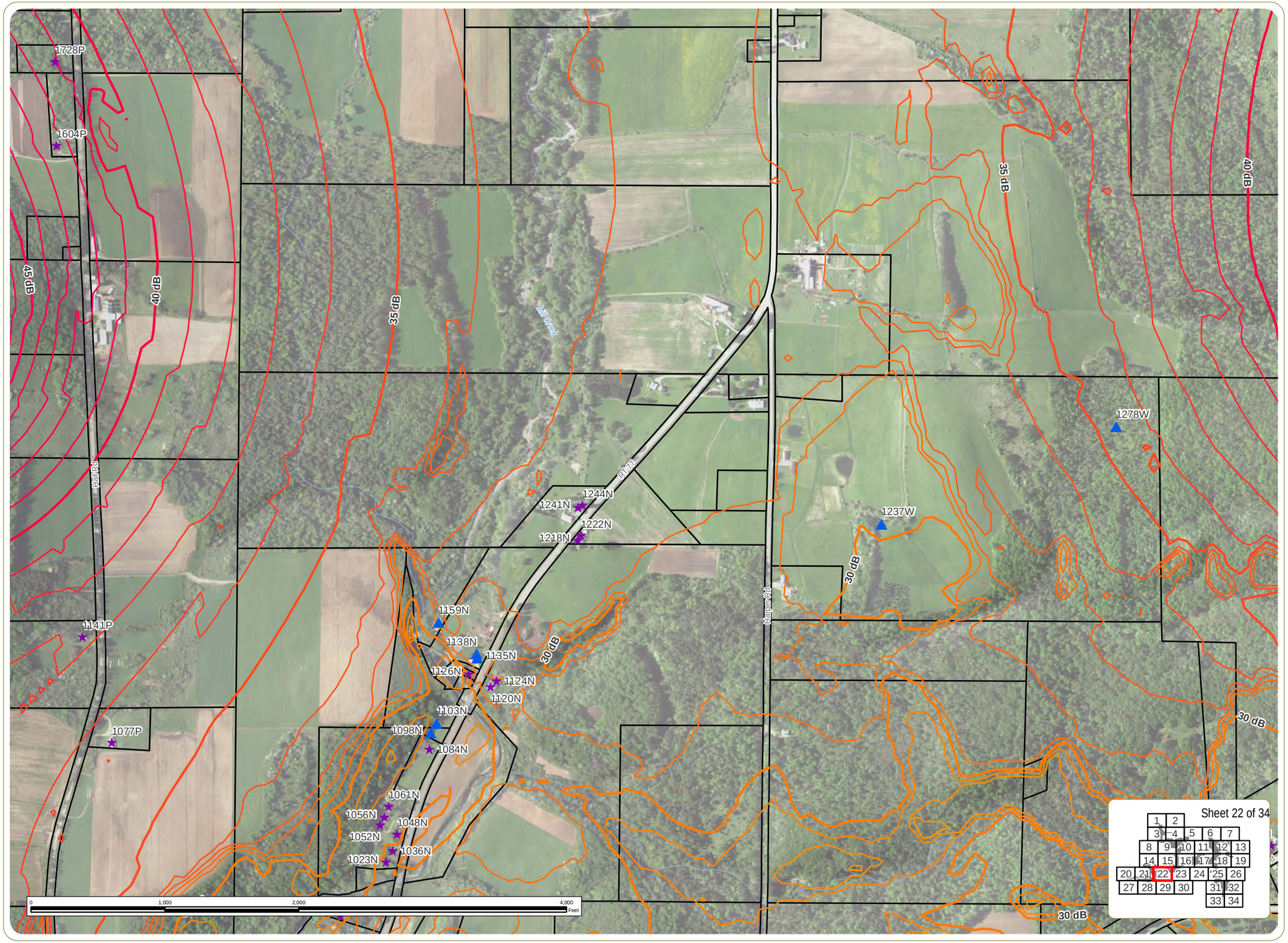

Cassadaga Wind Project

Towns of Arkwright, Charlotte, Cherry Creek, and Stockton - Chautauqua County, New York

Article 10 Application Supplemental

Figure S19-2: Sound Propagation Modeling Results

October 2016

Receptors

- Non-Residential
- Seasonal Residence
- Permanent Residence
- Wind Turbine
- Transformer

Sound Level Contours (Every 5 dB Labeled on Map)

- 20 dB
- 30 dB
- 40 dB
- 50 dB
- 60 dB
- 68 dB
- Parcel Boundary

Notes:
1. Basemap: USDA Imagery: USDA FSA NAIP "2015 New York 0.5m" Map Service Layer; Hillshade derived from 10-meter resolution USGS DEM data; ESRI Street Map North America, 2008.
2. If Facility construction requires use of a temporary concrete batch plant, it will be located at the Laydown Yard/Staging Area.
3. This is a color graphic. Reproduction in grayscale may misrepresent the data.

everpower™

N W E S

edr

www.edrdpc.com

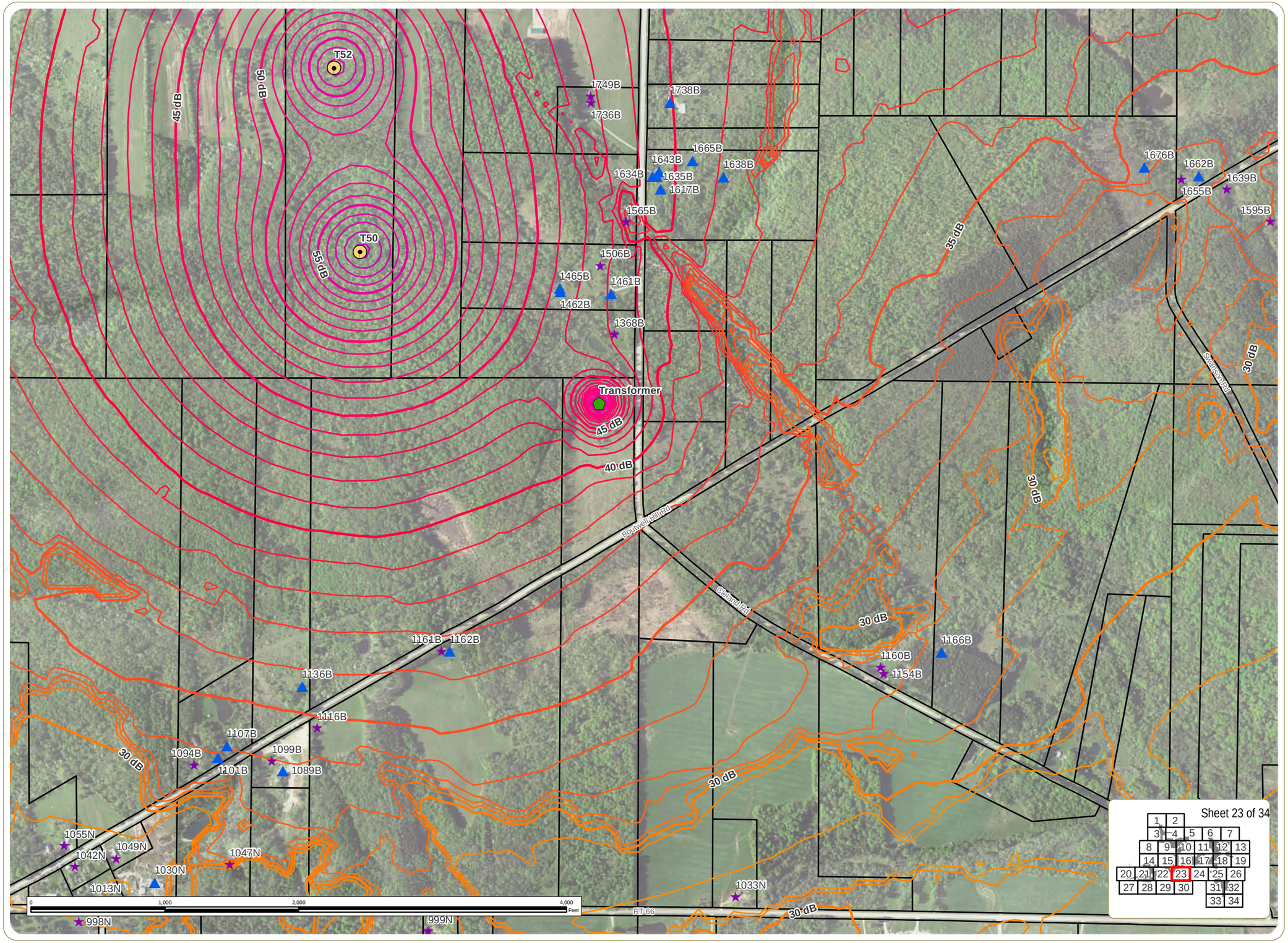

Cassadaga Wind Project

Towns of Arkwright, Charlotte, Cherry Creek, and Stockton - Chautauqua County, New York

Article 10 Application Supplemental

Figure S19-2: Sound Propagation Modeling Results

October 2016

Receptors

- Non-Residential
- Seasonal Residence
- Permanent Residence
- Wind Turbine
- Transformer

Sound Level Contours (Every 5 dB Labeled on Map)

- 20 dB
- 30 dB
- 40 dB
- 50 dB
- 60 dB
- 68 dB
- Parcel Boundary

Notes:
1. Basemap: USDA Imagery: USDA FSA NAIP "2015 New York 0.5m" Map Service Layer; Hillshade derived from 10-meter resolution USGS DEM data; ESRI Street Map North America, 2008.
2. If Facility construction requires use of a temporary concrete batch plant, it will be located at the Laydown Yard/Staging Area.
3. This is a color graphic. Reproduction in grayscale may misrepresent the data.

everpower™

N W E S

edr

www.edrdpc.com

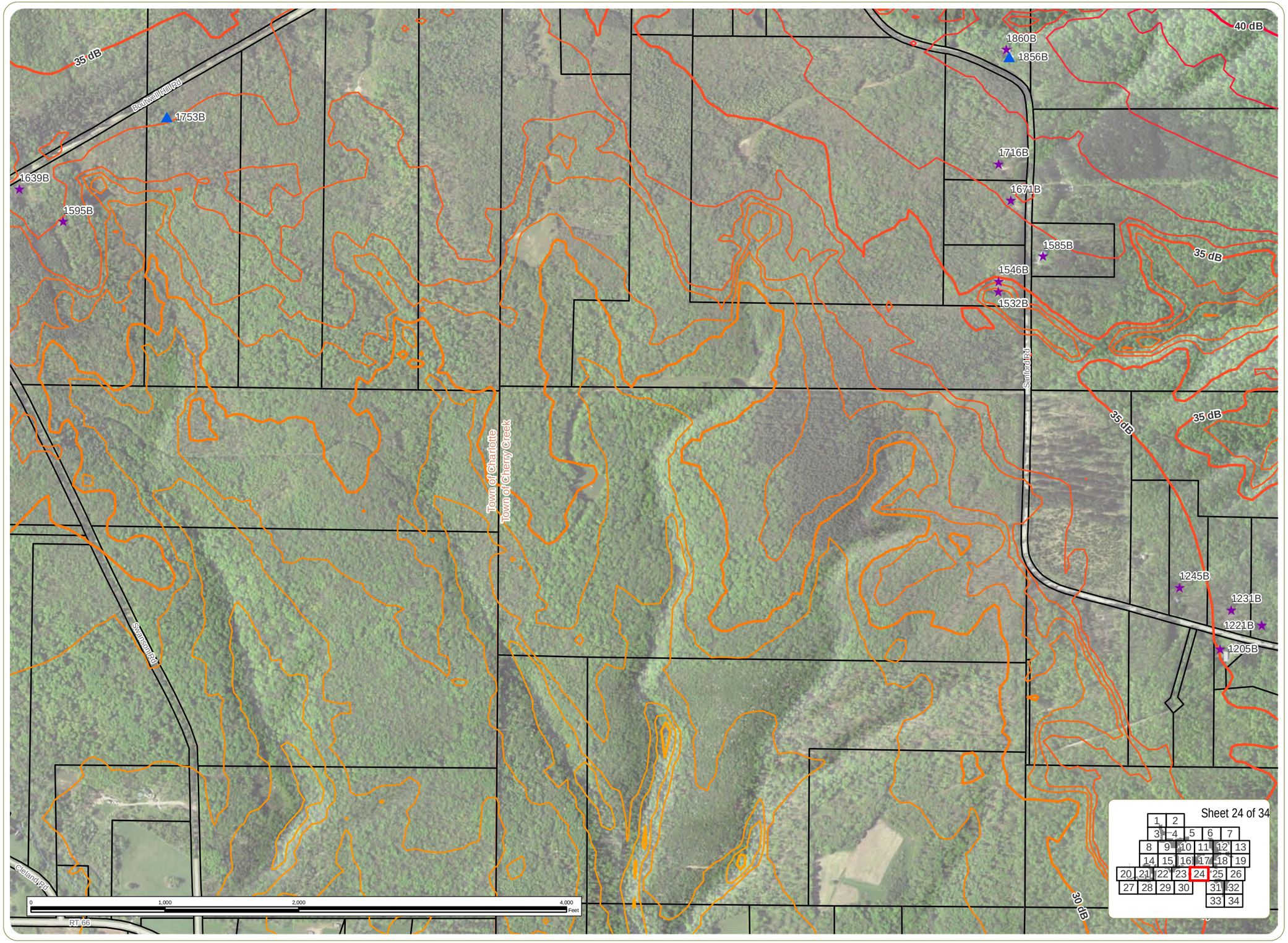

Cassadaga Wind Project

Towns of Arkwright, Charlotte, Cherry Creek, and Stockton - Chautauqua County, New York

Article 10 Application Supplemental

Figure S19-2: Sound Propagation Modeling Results

October 2016

Receptors

- Non-Residential
- Seasonal Residence
- Permanent Residence
- Wind Turbine
- Transformer

Sound Level Contours (Every 5 dB Labeled on Map)

- 20 dB
- 30 dB
- 40 dB
- 50 dB
- 60 dB
- 68 dB

Parcel Boundary

Notes:
1. Basemap: USDA Imagery: USDA FSA NAIP "2015 New York 0.5m" Map Service Layer; Hillshade derived from 10-meter resolution USGS DEM data; ESRI Street Map North America, 2008.
2. If Facility construction requires use of a temporary concrete batch plant, it will be located at the Laydown Yard/Staging Area.
3. This is a color graphic. Reproduction in grayscale may misrepresent the data.

everpower™

N W E S

edr

www.edrdpc.com

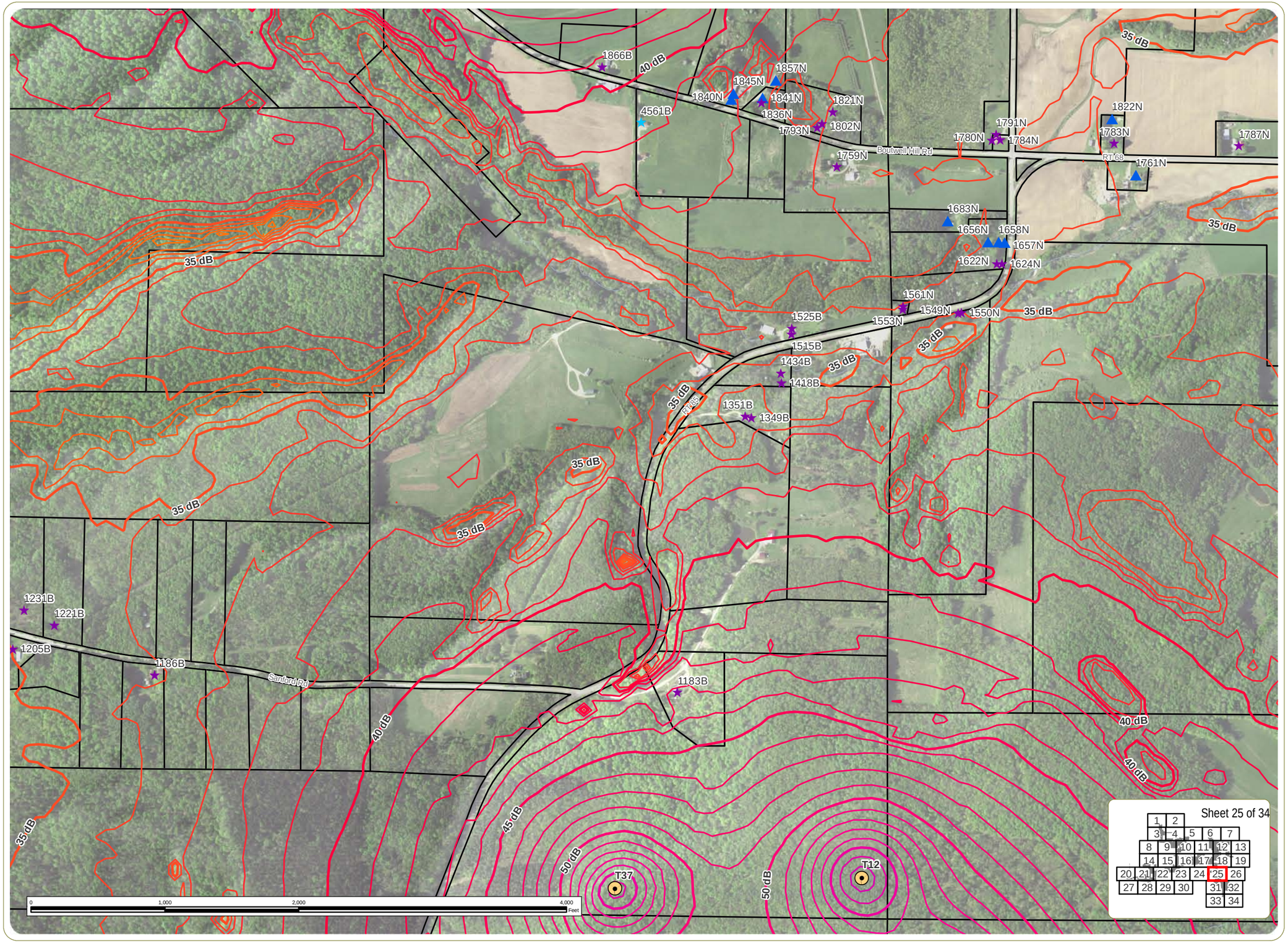

Cassadaga Wind Project

Towns of Arkwright, Charlotte, Cherry Creek, and Stockton - Chautauqua County, New York

Article 10 Application Supplemental

Figure S19-2: Sound Propagation Modeling Results

October 2016

Receptors

- Non-Residential
- Seasonal Residence
- Permanent Residence
- Wind Turbine
- Transformer

Sound Level Contours (Every 5 dB Labeled on Map)

- 20 dB
- 30 dB
- 40 dB
- 50 dB
- 60 dB
- 68 dB

Parcel Boundary

Notes:
1. Basemap: USDA Imagery: USDA FSA NAIP "2015 New York 0.5m" Map Service Layer; Hillshade derived from 10-meter resolution USGS DEM data; ESRI Street Map North America, 2008.
2. If Facility construction requires use of a temporary concrete batch plant, it will be located at the Laydown Yard/Staging Area.
3. This is a color graphic. Reproduction in grayscale may misrepresent the data.

everpower™

N W E S

edr

www.edrdpc.com

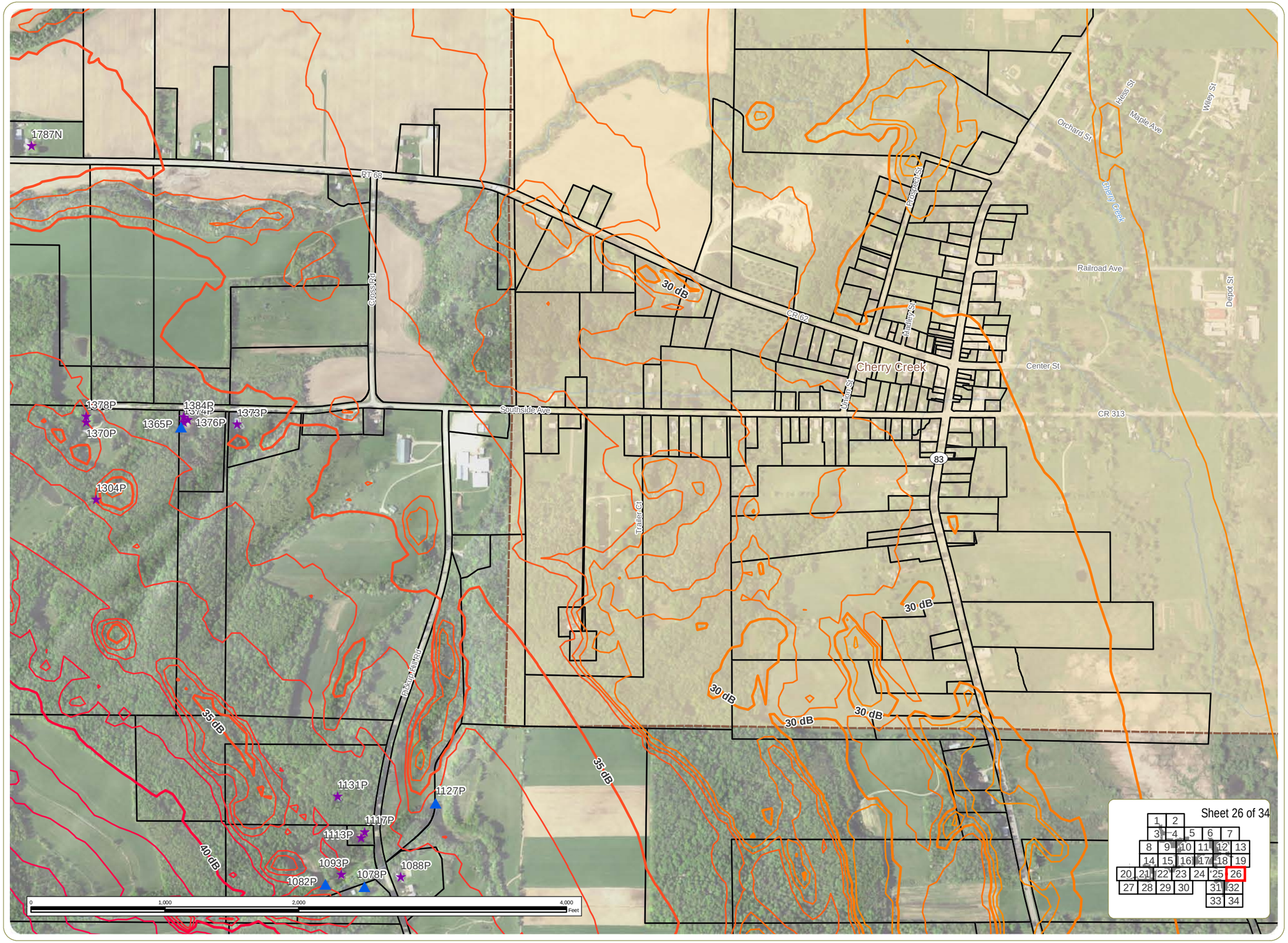

Cassadaga Wind Project

Towns of Arkwright, Charlotte, Cherry Creek, and Stockton - Chautauqua County, New York

Article 10 Application Supplemental

Figure S19-2: Sound Propagation Modeling Results

October 2016

Receptors

- Non-Residential
- Seasonal Residence
- Permanent Residence
- Wind Turbine
- Transformer

Sound Level Contours (Every 5 dB Labeled on Map)

- 20 dB
- 30 dB
- 40 dB
- 50 dB
- 60 dB
- 68 dB

Parcel Boundary

Notes:
1. Basemap: USDA Imagery: USDA FSA NAIP "2015 New York 0.5m" Map Service Layer; Hillshade derived from 10-meter resolution USGS DEM data; ESRI Street Map North America, 2008.
2. If Facility construction requires use of a temporary concrete batch plant, it will be located at the Laydown Yard/Staging Area.
3. This is a color graphic. Reproduction in grayscale may misrepresent the data.

everpower™

N W E S

edr

www.edrdpc.com

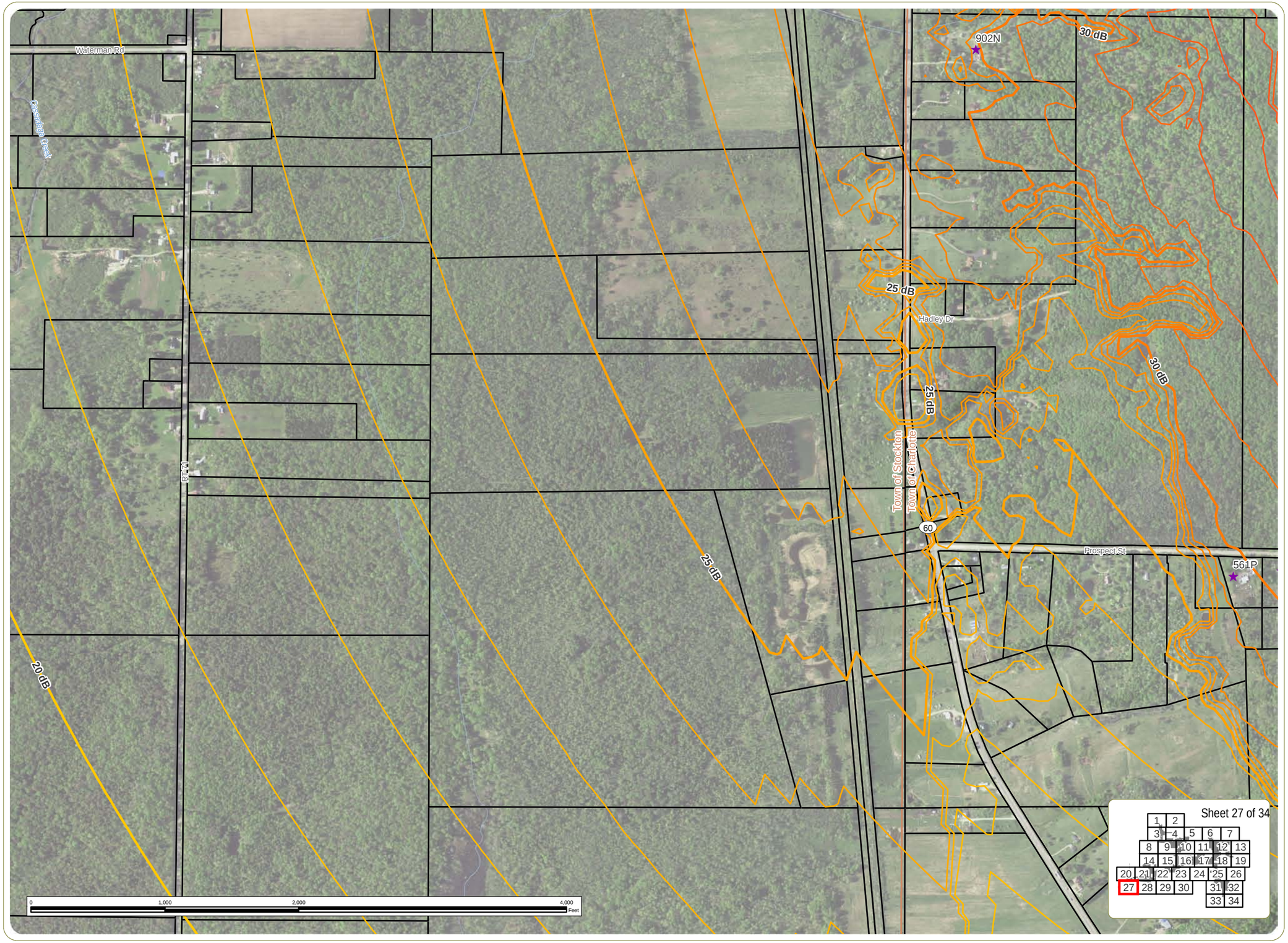

Cassadaga Wind Project

Towns of Arkwright, Charlotte, Cherry Creek, and Stockton - Chautauqua County, New York

Article 10 Application Supplemental

Figure S19-2: Sound Propagation Modeling Results

October 2016

Receptors

- Non-Residential
- Seasonal Residence
- Permanent Residence
- Wind Turbine
- Transformer

Sound Level Contours (Every 5 dB Labeled on Map)

- 20 dB
- 30 dB
- 40 dB
- 50 dB
- 60 dB
- 68 dB

Parcel Boundary

Notes:
1. Basemap: USDA Imagery: USDA FSA NAIP "2015 New York 0.5m" Map Service Layer; Hillshade derived from 10-meter resolution USGS DEM data; ESRI Street Map North America, 2008.
2. If Facility construction requires use of a temporary concrete batch plant, it will be located at the Laydown Yard/Staging Area.
3. This is a color graphic. Reproduction in grayscale may misrepresent the data.

everpower™

N W E S

edr

www.edrdpc.com

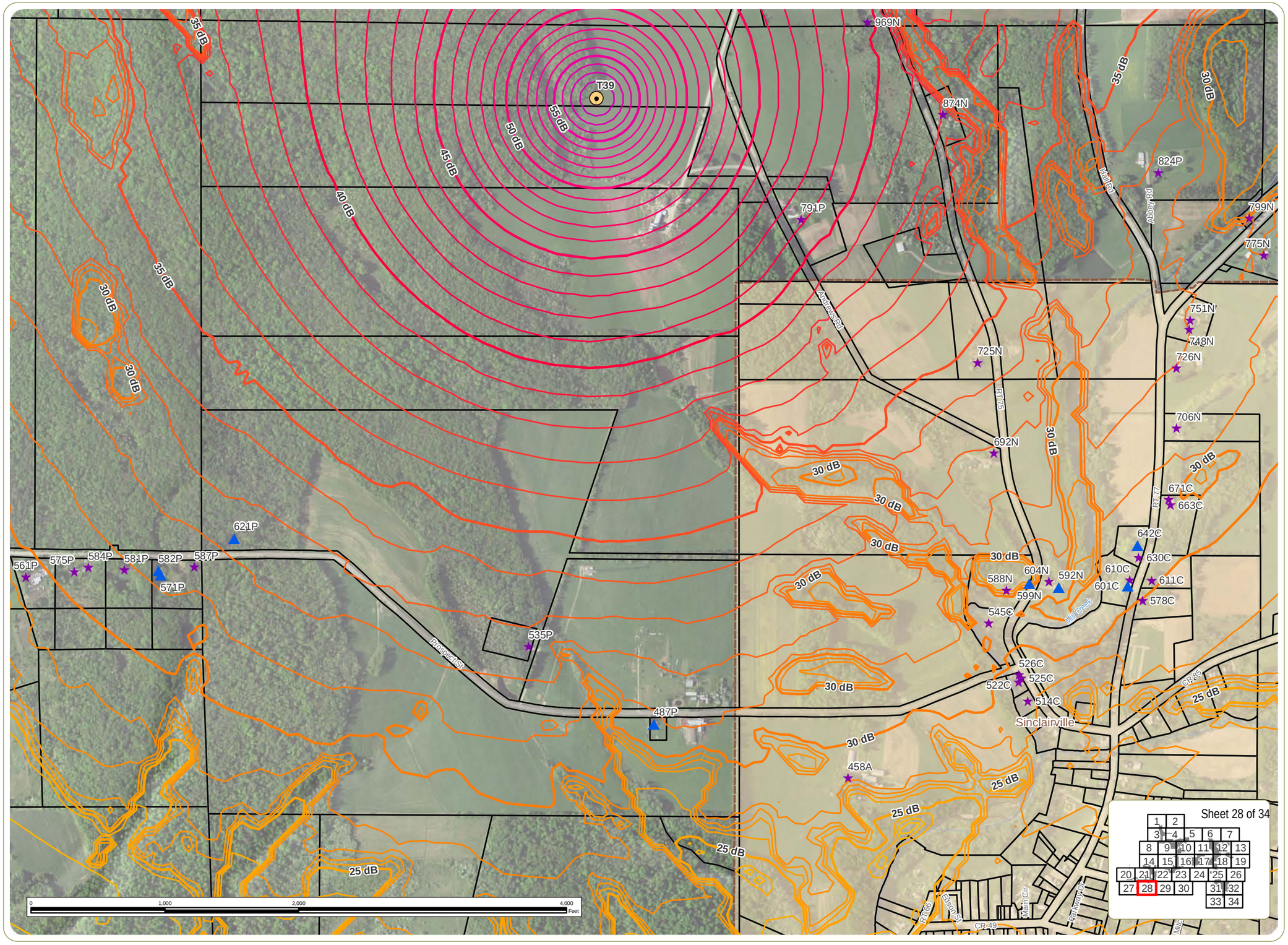

Sheet 28 of 34

Cassadaga Wind Project

Towns of Arkwright, Charlotte, Cherry Creek, and Stockton - Chautauqua County, New York

Article 10 Application Supplemental

Figure S19-2: Sound Propagation Modeling Results

October 2016

Receptors

- Non-Residential
- Seasonal Residence
- Permanent Residence
- Wind Turbine
- Transformer

Sound Level Contours (Every 5 dB Labeled on Map)

- 20 dB
- 30 dB
- 40 dB
- 50 dB
- 60 dB
- 68 dB

Parcel Boundary

Notes:
1. Basemap: USDA Imagery: USDA FSA NAIP "2015 New York 0.5m" Map Service Layer; Hillshade derived from 10-meter resolution USGS DEM data; ESRI Street Map North America, 2008.
2. If Facility construction requires use of a temporary concrete batch plant, it will be located at the Laydown Yard/Staging Area.
3. This is a color graphic. Reproduction in grayscale may misrepresent the data.

everpower™

N W E S

edr

www.edrdpc.com

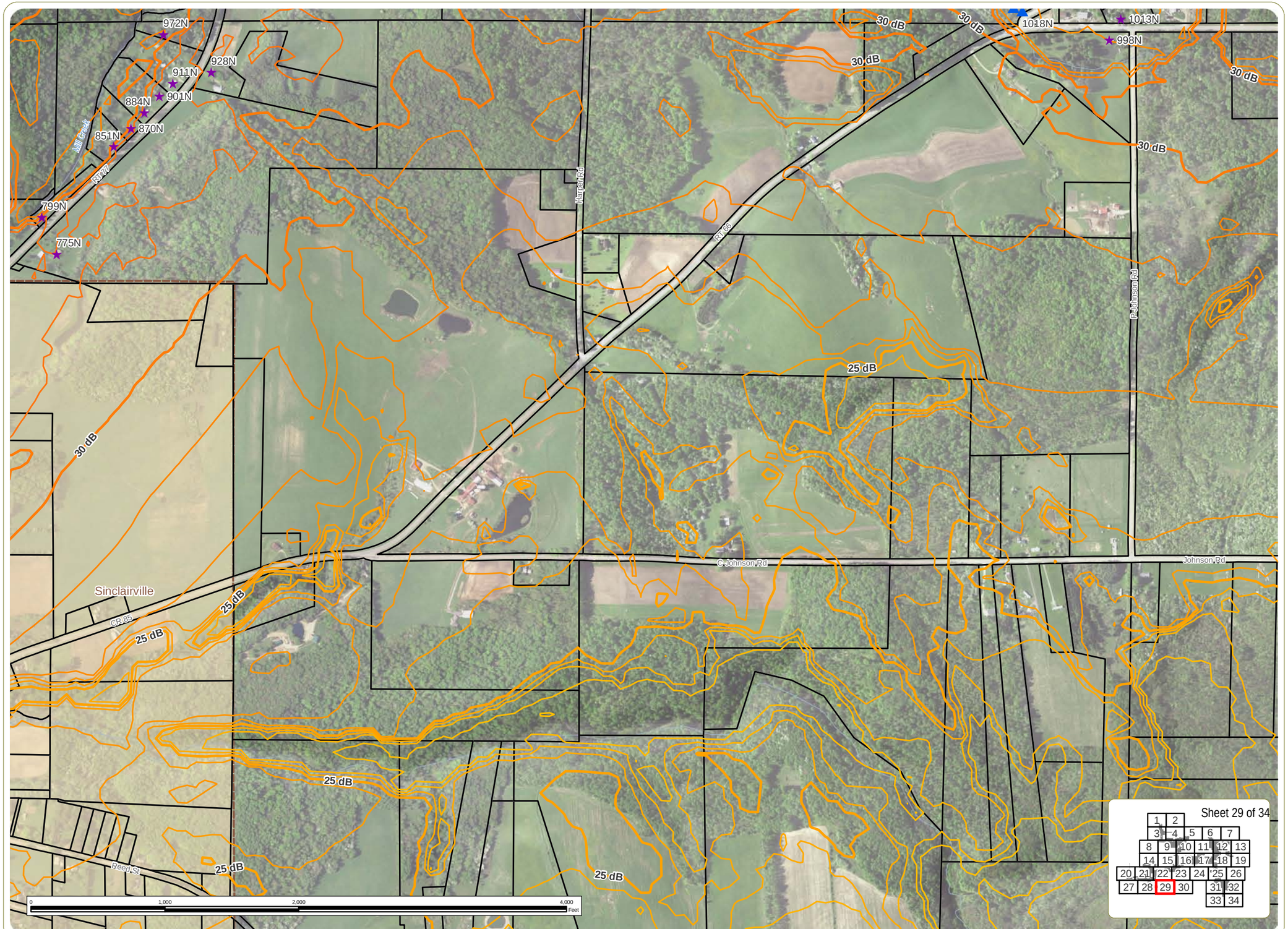

Cassadaga Wind Project

Towns of Arkwright, Charlotte, Cherry Creek, and Stockton - Chautauqua County, New York

Article 10 Application Supplemental

Figure S19-2: Sound Propagation Modeling Results

October 2016

Receptors

- Non-Residential
- Seasonal Residence
- Permanent Residence
- Wind Turbine
- Transformer

Sound Level Contours (Every 5 dB Labeled on Map)

- 20 dB
- 30 dB
- 40 dB
- 50 dB
- 60 dB
- 68 dB

Parcel Boundary

Notes:
1. Basemap: USDA Imagery: USDA FSA NAIP "2015 New York 0.5m" Map Service Layer; Hillshade derived from 10-meter resolution USGS DEM data; ESRI Street Map North America, 2008.
2. If Facility construction requires use of a temporary concrete batch plant, it will be located at the Laydown Yard/Staging Area.
3. This is a color graphic. Reproduction in grayscale may misrepresent the data.

everpower™

N W E S

edr

www.edrdpc.com

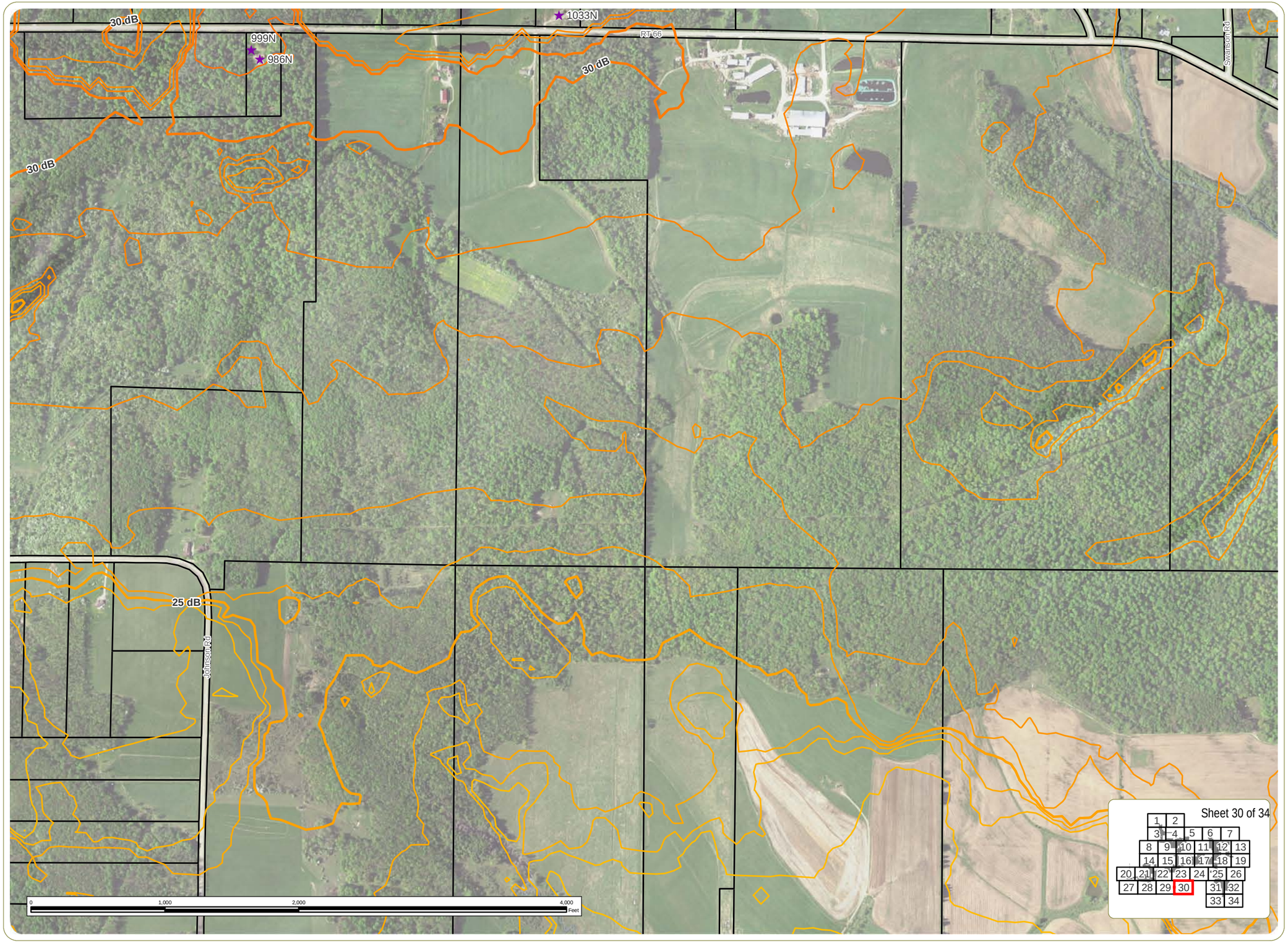

Cassadaga Wind Project

Towns of Arkwright, Charlotte, Cherry Creek, and Stockton - Chautauqua County, New York

Article 10 Application Supplemental

Figure S19-2: Sound Propagation Modeling Results

October 2016

Receptors

- Non-Residential
- Seasonal Residence
- Permanent Residence
- Wind Turbine
- Transformer

Sound Level Contours (Every 5 dB Labeled on Map)

- 20 dB
- 30 dB
- 40 dB
- 50 dB
- 60 dB
- 68 dB

Parcel Boundary

Notes:
1. Basemap: USDA Imagery: USDA FSA NAIP "2015 New York 0.5m" Map Service Layer; Hillshade derived from 10-meter resolution USGS DEM data; ESRI Street Map North America, 2008.
2. If Facility construction requires use of a temporary concrete batch plant, it will be located at the Laydown Yard/Staging Area.
3. This is a color graphic. Reproduction in grayscale may misrepresent the data.

everpower™

N W E S

edr

www.edrdpc.com

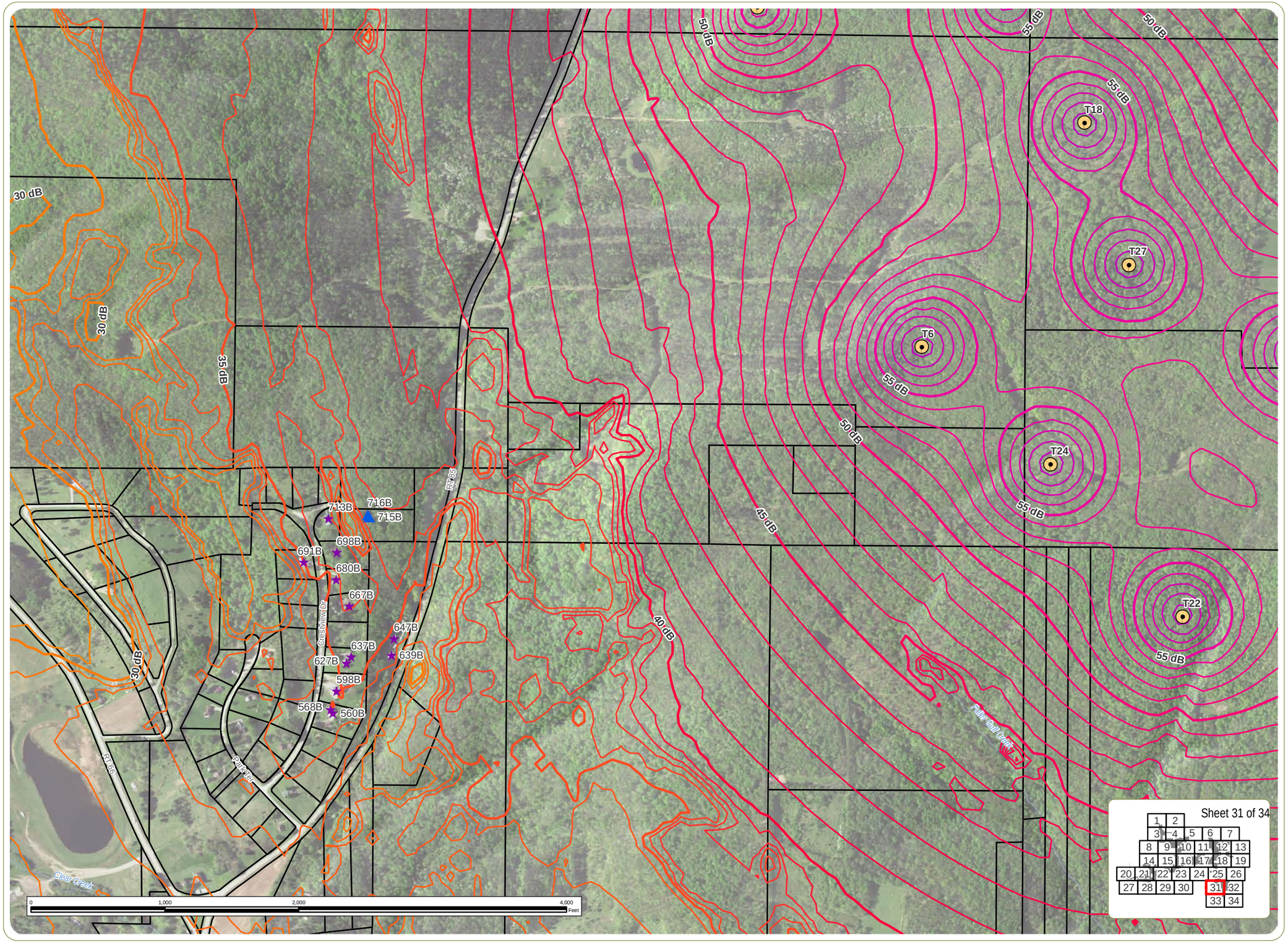

Cassadaga Wind Project

Towns of Arkwright, Charlotte, Cherry Creek, and Stockton - Chautauqua County, New York

Article 10 Application Supplemental

Figure S19-2: Sound Propagation Modeling Results

October 2016

Receptors

- Non-Residential
- Seasonal Residence
- Permanent Residence
- Wind Turbine
- Transformer

Sound Level Contours (Every 5 dB Labeled on Map)

- 20 dB
- 30 dB
- 40 dB
- 50 dB
- 60 dB
- 68 dB
- Parcel Boundary

Notes:
1. Basemap: USDA Imagery: USDA FSA NAIP "2015 New York 0.5m" Map Service Layer; Hillshade derived from 10-meter resolution USGS DEM data; ESRI Street Map North America, 2008.
2. If Facility construction requires use of a temporary concrete batch plant, it will be located at the Laydown Yard/Staging Area.
3. This is a color graphic. Reproduction in grayscale may misrepresent the data.

everpower™

N W E S

edr

www.edrdpc.com

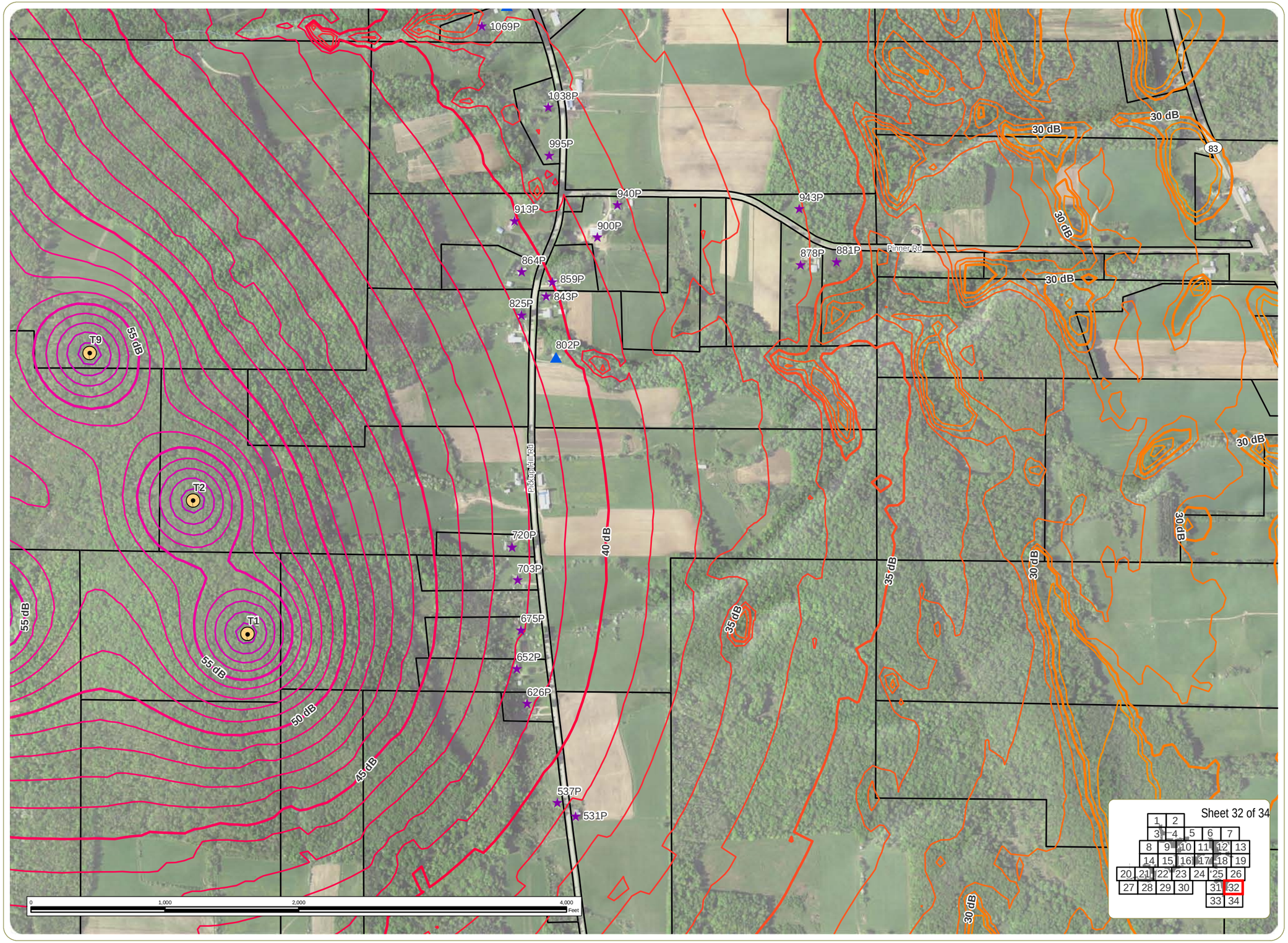

Cassadaga Wind Project

Towns of Arkwright, Charlotte, Cherry Creek, and Stockton - Chautauqua County, New York

Article 10 Application Supplemental

Figure S19-2: Sound Propagation Modeling Results

October 2016

Receptors

- Non-Residential
- Seasonal Residence
- Permanent Residence
- Wind Turbine
- Transformer

Sound Level Contours (Every 5 dB Labeled on Map)

- 20 dB
- 30 dB
- 40 dB
- 50 dB
- 60 dB
- 68 dB

Parcel Boundary

Notes:
1. Basemap: USDA Imagery: USDA FSA NAIP "2015 New York 0.5m" Map Service Layer; Hillshade derived from 10-meter resolution USGS DEM data; ESRI Street Map North America, 2008.
2. If Facility construction requires use of a temporary concrete batch plant, it will be located at the Laydown Yard/Staging Area.
3. This is a color graphic. Reproduction in grayscale may misrepresent the data.

everpower™

N W E S

edr

www.edrdpc.com

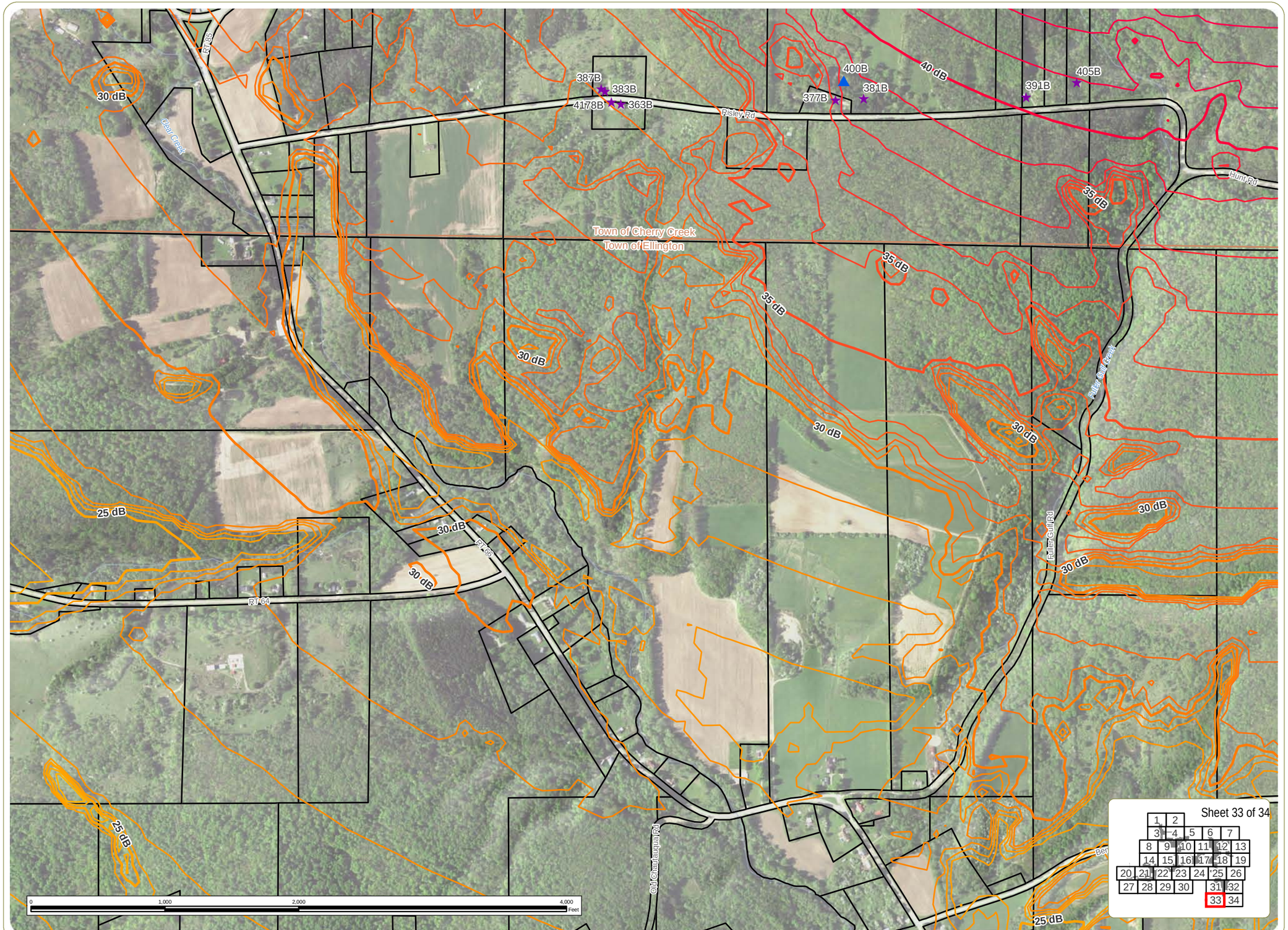

Cassadaga Wind Project

Towns of Arkwright, Charlotte, Cherry Creek, and Stockton - Chautauqua County, New York

Article 10 Application Supplemental

Figure S19-2: Sound Propagation Modeling Results

October 2016

Receptors

- Non-Residential
- Seasonal Residence
- Permanent Residence
- Wind Turbine
- Transformer

Sound Level Contours (Every 5 dB Labeled on Map)

- 20 dB
- 30 dB
- 40 dB
- 50 dB
- 60 dB
- 68 dB

Parcel Boundary

Notes:
1. Basemap: USDA Imagery: USDA FSA NAIP "2015 New York 0.5m" Map Service Layer; Hillshade derived from 10-meter resolution USGS DEM data; ESRI Street Map North America, 2008.
2. If Facility construction requires use of a temporary concrete batch plant, it will be located at the Laydown Yard/Staging Area.
3. This is a color graphic. Reproduction in grayscale may misrepresent the data.

everpower™

N W E S

edr

www.edrdpc.com

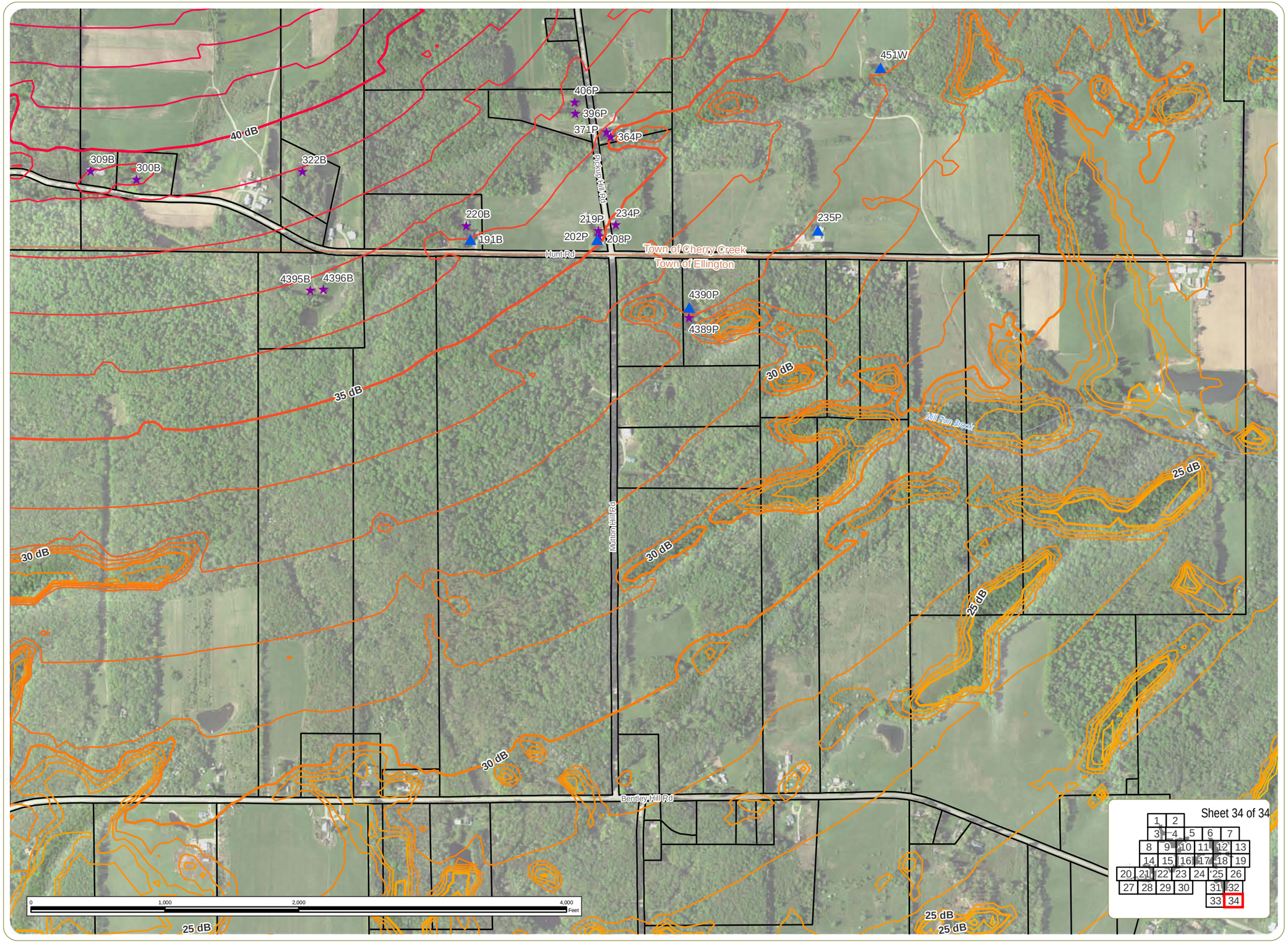

Cassadaga Wind Project

Towns of Arkwright, Charlotte, Cherry Creek, and Stockton - Chautauqua County, New York

Article 10 Application Supplemental

Figure S19-2: Sound Propagation Modeling Results

October 2016

Receptors

- Non-Residential
- Seasonal Residence
- Permanent Residence
- Wind Turbine
- Transformer

Sound Level Contours (Every 5 dB Labeled on Map)

- 20 dB
- 30 dB
- 40 dB
- 50 dB
- 60 dB
- 68 dB

Parcel Boundary

Notes:
1. Basemap: USDA Imagery: USDA FSA NAIP "2015 New York 0.5m" Map Service Layer; Hillshade derived from 10-meter resolution USGS DEM data; ESRI Street Map North America, 2008.
2. If Facility construction requires use of a temporary concrete batch plant, it will be located at the Laydown Yard/Staging Area.
3. This is a color graphic. Reproduction in grayscale may misrepresent the data.

everpower™

N W E S

edr

www.edrdpc.com